

NOTICE!!

These documents have been scanned!

Do not place un-scanned documents beneath this notice!

Do not remove this notice from this file!

GPO Jacket No. 560-102
Print Order 61540
Rise Business Services, LLC
Job=AZ15 5/16/2019



Box Number= AZ15059



Claim Begin-End: AMC405405-AMC406406

1 Initial Receipt



AZ15059-4

AMC406356-AMC407176

United States Department of the Interior
Bureau of Land Management
 LANDS/RECREATION & PLANNING
 ONE N CENTRAL AVE
 PHOENIX, AZ 85004 -2203
 Phone:

Receipt

No: 2312874

Transaction #: 2386167		ENTERED INTO COMPUTER
Date of Transaction: 03/21/2011		
CUSTOMER:		MAR 26 2011 <i>PS</i>
MARILYNN GRANT 41530 GASSNER RD ANZA, CA 92539-8801 US		

LINE #	QTY	DESCRIPTION	REMARKS	UNIT PRICE	TOTAL
1	2.00	LOCATABLE MINERALS / MINING CLAIMS-NEW,UNADJUD, ONE OR MORE AUTH NOS / NEW MINING CLAIM LOCATION FEE \$34 CASES: AMC406405/\$34.00, AMC406406/\$34.00		- n/a -	68.00
2	2.00	LOCATABLE MINERALS / MINING CLAIMS-NEW,UNADJUD, ONE OR MORE AUTH NOS / NEW MINING CLAIM MAINT FEE \$140 CASES: AMC406405/\$140.00, AMC406406/\$140.00		- n/a -	280.00
3	2.00	LOCATABLE MINERALS / MINING CLAIMS-NEW,UNADJUD, ONE OR MORE AUTH NOS / NEW MINING CLAIM PROCESSING FEE \$15 CASES: AMC406405/\$15.00, AMC406406/\$15.00		- n/a -	30.00
TOTAL:					\$378.00

PAYMENT INFORMATION			
1	AMOUNT:	378.00	POSTMARKED: 03/14/2011
	TYPE:	CHECK	RECEIVED: 03/17/2011
	CHECK NO:	4425	
	NAME:	GRANT, TERRY 41530 GASSNER RD ANZA CA 92539-8801 US	

REMARKS

This receipt was generated by the automated BLM Collections and Billing System and is a paper representation of a portion of the official electronic record contained therein.

NOTICE!!

These documents have been scanned!

Do not place un-scanned documents beneath this notice!

Do not remove this notice from this file!

GPO Jacket No. 560-102
Print Order 61540
Rise Business Services, LLC
Job=AZ15 5/16/2019



Box Number= AZ15059



Claim Begin-End: AMC405405-AMC406406

2 Correspondence



AZ15059-4 AMC406356-AMC407176



United States Department of the Interior



BUREAU OF LAND MANAGEMENT

Arizona State Office

One North Central Avenue, Suite 800

Phoenix, Arizona 85004-4427

www.blm.gov/az/

OCT 03 2018

In Reply Refer To:
3800 (9200) PB
AMC406405

CERTIFIED MAIL - RETURN RECEIPT REQUESTED No. 9214 8901 9403 8373 5628 93

NOTICE

TERRY and MARILYNN GRANT : This Notice Affects Those Claims
41530 GASSNER RD : Shown in the Block Below.
ANZA, CA 92539-8801 :

AMC406405, AMC406406
GOLD MOUNTAIN 5; GOLD MOUNTAIN 6

Maintenance Fee Waiver Held for Rejection

This office received the Maintenance Fee Waiver Certification (waiver) for the above listed mining claim(s). The waiver is not properly completed and does not meet the annual filing requirements.

In accordance with 43 Code of Federal Regulations (CFR) 3835.10, the name, address, and original signatures of all owners of the mining claim must be included on the waiver form. Please correct the discrepancy as noted below:

The waiver was filed on a form that has expired. You must provide the waiver information on the enclosed current form.

In order to correct the defect in the waiver, per 43 CFR 3835.93, you must provide this office with the requested information within 60 days of your receipt of this notice. If you are unable to provide this information, you have the option of paying the annual maintenance fee of \$155 per claim (\$155 per 20 acres for placer claims larger than 20 acres). If we do not receive the requested corrections or the maintenance fees within the 60 day time frame, the claim(s) will be declared forfeited and closed.

If additional information is required, please contact Pauline Brown at 602-417-9360. Please include your AMC serial number(s) on all correspondence.

Sincerely,

A handwritten signature in cursive script, appearing to read "Lucas Lucero".

Lucas Lucero
Deputy State Director
Lands, Minerals and Energy Division



Date Produced: 10/15/2018

ConnectSuite Inc.:

The following is the delivery information for Certified Mail™/RRE item number 9214 8901 9403 8373 5628 93. Our records indicate that this item was delivered on 10/09/2018 at 03:31 p.m. in ANZA, CA 92539. The scanned image of the recipient information is provided below.

Signature of Recipient :

A handwritten signature in black ink, consisting of a large, stylized initial 'A' followed by a horizontal line that extends to the right.

Address of Recipient :

41530 Basswood
A

Thank you for selecting the Postal Service for your mailing needs. If you require additional assistance, please contact your local post office or Postal Service representative.

Sincerely,
United States Postal Service

The customer reference number shown below is not validated or endorsed by the United States Postal Service. It is solely for customer use.

Customer Reference Number: C1020248.5902824

NOTICE!!

These documents have been scanned!

Do not place un-scanned documents beneath this notice!

Do not remove this notice from this file!

GPO Jacket No. 560-102
Print Order 61540
Rise Business Services, LLC
Job=AZ15 5/16/2019



Box Number= AZ15059



Claim Begin-End: AMC405405-AMC406406

3 Transfers



AZ15059-4

AMC406356-AMC407176

**NO
DOCUMENTS
FOUND**

NO DOCUMENTS FOUND
NO DOCUMENTS FOUND

NOTICE!!

These documents have been scanned!

Do not place un-scanned documents beneath this notice!

Do not remove this notice from this file!

GPO Jacket No. 560-102
Print Order 61540
Rise Business Services, LLC
Job=AZ15 5/16/2019



Box Number= AZ15059



Claim Begin-End: AMC405405-AMC406406

4 Miscellaneous



AZ15059-4

AMC406356-AMC407176

**NO
DOCUMENTS
FOUND**

NO DOCUMENTS FOUND
NO DOCUMENTS FOUND

NOTICE!!

These documents have been scanned!

Do not place un-scanned documents beneath this notice!

Do not remove this notice from this file!

GPO Jacket No. 560-102
Print Order 61540
Rise Business Services, LLC
Job=AZ15 5/16/2019



Box Number= AZ15059



Claim Begin-End: AMC405405-AMC406406

5 Annual Filings



AZ15059-4

AMC406356-AMC407176

UNITED STATES
DEPARTMENT OF THE INTERIOR
BUREAU OF LAND MANAGEMENT

123

PER 406405

MAINTENANCE FEE WAIVER CERTIFICATION

FORM APPROVED
OMB NO. 1004-0114
Expires: January 31, 2020

SEE INSTRUCTIONS ON PAGE 2

- This small miner waiver is filed for the assessment year beginning on September 1, 2017 and ending on September 30, 2020
- The undersigned and all related parties owned ten or fewer mining claims, mill, or tunnel sites located and maintained on Federal lands in the United States of America on September 1, 2019.
- The undersigned have performed the assessment work required by law for each mining claim listed prior to filing this waiver and understand that by filing this form, the undersigned must file an affidavit of assessment work with the Bureau of Land Management (BLM) by the December 30th following the filing of this waiver.
- The undersigned understand that if the assessment work obligation has not yet come due under 30 U.S.C. 28 (for those claims in their first assessment year only), a notice of intent to hold reciting this condition must be recorded by the December 30th following the filing of this waiver.
- The undersigned understand that mill and tunnel sites may also be listed on this waiver and be waived from payment of the maintenance fee, and that a notice of intent to hold for these sites is required to be filed with the BLM by the December 30th following the filing of this waiver.
- The undersigned understand and acknowledge that pursuant to 43 U.S.C. 1212 and 18 U.S.C. 1001, the filing or recording of a false, fictitious, or fraudulent document with the BLM may result in a fine of up to \$250,000, a prison term not to exceed five years, or both.
- The mining claims, mill or tunnel sites for which this waiver from payment of the maintenance fees is requested are:

CLAIM OR SITE NAME	BLM RECORDATION SERIAL NUMBER
1. Gold Mountain 5 ✓	AMC # 406405
2. Gold Mountain 6	AMC # 406406
3.	
4.	
5.	
6.	
7.	
8.	
9.	
10.	

RECEIVED
BLM AZ STATE OFFICE
2019 AUG - 6 A 8:29
PHOENIX, ARIZONA

The owner(s) (claimants) of the above mining claims and sites are:

Marilyn Grant
(Owner's Name - Please Print)

Marilyn Grant
(Owner's Signature)

41530 Gassner Rd
(Owner's Mailing Address)

ANZA CA 92539
(City) (State) (Zip Code)

Terry Grant
(Owner's Name - Please Print)

Terry Grant
(Owner's Signature)

41530 Gassner Rd
(Owner's Mailing Address)

ANZA CA 92539
(City) (State) (Zip Code)

(Owner's Name - Please Print)

(Owner's Signature)

(Owner's Mailing Address)

(City) (State) (Zip Code)

(Owner's Name - Please Print)

(Owner's Signature)

(Owner's Mailing Address)

(City) (State) (Zip Code)

(Continued on page 2)

ENTERED
SEP 10 2019
BY: [Signature]

NEW [Signature]

UNITED STATES
DEPARTMENT OF THE INTERIOR
BUREAU OF LAND MANAGEMENT
MAINTENANCE FEE WAIVER CERTIFICATION

Attached to
306

AMC
FORM APPROVED
OMB NO. 1004-0114
Expires: January 31, 2020

SEE INSTRUCTIONS ON PAGE 2

AMC 406405

- This small miner waiver is filed for the assessment year beginning on September 1, 2018 and ending on September 1, 2019
- The undersigned and all related parties owned ten or fewer mining claims, mill, or tunnel sites located and maintained on Federal lands in the United States of America on September 1, 2018
- The undersigned have performed the assessment work required by law for each mining claim listed prior to filing this waiver and understand that by filing this form, the undersigned must file an affidavit of assessment work with the Bureau of Land Management (BLM) by the December 30th following the filing of this waiver
- The undersigned understand that if the assessment work obligation has not yet come due under 30 U.S.C. 28 (for those claims in their first assessment year only), a notice of intent to hold reciting this condition must be recorded by the December 30th following the filing of this waiver
- The undersigned understand that mill and tunnel sites may also be listed on this waiver and be waived from payment of the maintenance fee, and that a notice of intent to hold for these sites is required to be filed with the BLM by the December 30th following the filing of this waiver
- The undersigned understand and acknowledge that pursuant to 43 U.S.C. 1212 and 18 U.S.C. 1001, the filing or recording of a false, fictitious, or fraudulent document with the BLM may result in a fine of up to \$250,000, a prison term not to exceed five years, or both
- The mining claims, mill or tunnel sites for which this waiver from payment of the maintenance fees is requested are:

CLAIM OR SITE NAME	BLM RECORDATION SERIAL NUMBER
1. Gold Mountain 5	AMC # 406405
2. Gold Mountain 6	AMC # 406406
3.	
4.	
5.	
6.	
7.	
8.	
9.	
10.	

RECEIVED
BLM AZ STATE OFFICE
2018 OCT -1 P 2:41
PHOENIX, ARIZONA

The names and addresses of the above mining claims and sites are:

Marilyn Grant
(Owner's Name - Please Print)

41530 Gassner Rd
(Owner's Mailing Address)

951-236-0224 10/17

Marilyn Grant
(Owner's Signature)

ANZA CA 92539
(City) (State) (Zip Code)

Terry Grant
(Owner's Name - Please Print)

41530 Gassner Rd
(Owner's Mailing Address)

Terry Grant
(Owner's Signature)

ANZA CA 92539
(City) (State) (Zip Code)

(Owner's Name - Please Print)

(Owner's Mailing Address)

INTEREST
AC113
NOV 15 2018
2019 WVR CORRECTION
BY PB

(Owner's Signature)

(City) (State) (Zip Code)

(Owner's Name - Please Print)

(Owner's Mailing Address)

(Owner's Signature)

(City) (State) (Zip Code)

(Continued on page 2)

4258338

Marilyn Grant
41530 Gassner Rd
ANZA, CA 92539

SN BERNARDINO CA 924

25 SEP 2018 PM 5 L



United States
Department of the Interior
Bureau of Land Management
ARIZONA State Office
One North Central Ave, Suite 800
Phoenix, ARIZONA 85004-4427

RECEIVED
BLM AZ STATE OFFICE
2018 OCT - 1 P 2:41
PHOENIX, ARIZONA

(Owner's Name - Please Print)	(Owner's Signature)
(Owner's Mailing Address)	(City) (State) (Zip Code)

(Owner's Name - Please Print)	(Owner's Signature)
(Owner's Mailing Address)	(City) (State) (Zip Code)

(Owner's Name - Please Print)	(Owner's Signature)
(Owner's Mailing Address)	(City) (State) (Zip Code)

(Owner's Name - Please Print)	(Owner's Signature)
(Owner's Mailing Address)	(City) (State) (Zip Code)

18 U.S.C. 1001 and 43 U.S.C. 1212 make it a crime for any person knowingly and willfully to make to any department or agency of the United States any false, fictitious or fraudulent statements or representations as to any matter within its jurisdiction.

INSTRUCTIONS

1. This certification is made under the provisions of 43 U.S.C. § 1744 and 30 U.S.C. §28-28k and the regulations thereunder (43 CFR Part 3830).
2. The claimant(s) must fill in the dates in paragraph 1 for the beginning and ending of the assessment year for which this waiver is sought.
3. The claimant(s) must fill in the date in paragraph 2 for the beginning of the assessment year for which this waiver is sought.
4. All claim and site names and BLM serial numbers must be listed for the mining claims, mill sites, and tunnel sites for which the waiver is sought.
5. All owners of the mining claims, mill sites, and tunnel sites and their addresses must be given.
6. This waiver form must be signed by all the claimants or their designated agent, in original form. If an agent is designated, a notarized designation of agent, signed by all of the claimants with proper address given, must be submitted with this waiver.
7. This form must be filed no later than September 1st for the upcoming assessment year in the BLM State Office where the mining claims or sites are recorded, or the waiver cannot be granted by the BLM. (Example: To obtain a waiver for the assessment year 2012, which begins on September 1, 2011, you must qualify for and file for a waiver no later than September 1, 2011, in the proper BLM State Office.)
8. For all mining claims which require assessment work, you must record an affidavit of labor on or before the December 30th immediately following the filing of this waiver. For all other mining claims or sites waived, you must record a notice of intent to hold on or before the December 30th immediately following the filing of this waiver.
9. Mill and tunnel sites may also be listed on this waiver and be waived from payment of the maintenance fee. A notice of intent to hold for these sites is required to be filed by the December 30th following the filing of this waiver.

FOR OFFICIAL USE ONLY

151-103-1503

NOTICES

The Privacy Act and 43 CFR 2.223(d) require that you be furnished the following information in connection with the information requested by this form.

AUTHORITY: 30 U.S.C. 28f and 43 CFR part 3835 permit collection of the information requested by this form.

PRINCIPAL PURPOSE: The BLM will use the information you provide to verify that the owner(s) (claimants(s)) of a mining claim has/have complied with 30 U.S.C. 28f and 43 CFR part 3835 and is/are entitled to perform assessment work in lieu of paying the maintenance fee for the mining claims listed on this form.

ROUTINE USES: The BLM will only disclose this information in accordance with the provisions at 43 CFR 2.231(b) and (c).

EFFECT OF NOT PROVIDING INFORMATION: Disclosure of the requested information is required by 30 U.S.C. 28f and 43 CFR part 3835 for those claimants qualified to request the small miner waiver allowed. Failure to submit all the requested information or to complete this form will delay the BLM's processing of the form and may preclude the BLM's acceptance of the maintenance fee waiver request, which may result in forfeiture of the mining claim or site by the claimant.

The Paperwork Reduction Act requires us to inform you that:

The BLM collects this information to determine whether or not you are qualified for waiver of maintenance fees.

Submission of the requested information is necessary to obtain or retain a benefit.

You do not have to respond to this or any other Federal agency-sponsored information collection unless it displays a currently valid OMB control number.

BURDEN HOURS STATEMENT: Public reporting burden for this form is estimated to average 20 minutes per response, including the time for reviewing instructions, gathering and maintaining data, and completing and reviewing the form. You may submit comments regarding the burden estimate or any other aspect of this form to: U.S. Department of the Interior, Bureau of Land Management (1004-0114), Bureau Information Collection Clearance Officer (WO-630), Mail Stop 401 LS, 1849 C St., N.W., Washington, D.C. 20240.

566
[Handwritten initials]

406405

FORM APPROVED
OMB NO. 1004-0114

Expires: October 31, 2016

MAINTENANCE FEE WAIVER CERTIFICATION

SEE INSTRUCTIONS ON PAGE 2

- This small miner waiver is filed for the assessment year beginning on September 1, 2018 and ending on September 1, 2019.
- The undersigned and all related parties owned ten or fewer mining claims, mill, or tunnel sites located and maintained on Federal lands in the United States of America on September 1, 2018.
- The undersigned have performed the assessment work required by law for each mining claim listed prior to filing this waiver and understand that by filing this form, the undersigned must file an affidavit of assessment work with the Bureau of Land Management (BLM) by the December 30th following the filing of this waiver.
- The undersigned understand that if the assessment work obligation has not yet come due under 30 U.S.C. 28 (for those claims in their first assessment year only), a notice of intent to hold reciting this condition must be recorded by the December 30th following the filing of this waiver.
- The undersigned understand that mill and tunnel sites may also be listed on this waiver and be waived from payment of the maintenance fee, and that a notice of intent to hold for these sites is required to be filed with the BLM by the December 30th following the filing of this waiver.
- The undersigned understand and acknowledge that pursuant to 43 U.S.C. 1212 and 18 U.S.C. 1001, the filing or recording of a false, fictitious, or fraudulent document with the BLM may result in a fine of up to \$250,000, a prison term not to exceed five years, or both.
- The mining claims, mill or tunnel sites for which this waiver from payment of the maintenance fees is requested are:

CLAIM OR SITE NAME	BLM RECORDATION SERIAL NUMBER
1. <u>Gold Mountain 5</u>	<u>Amc # 406405 (913)</u>
2. <u>Gold Mountain 6</u>	<u>Amc # 406406</u>
3.	
4.	
5.	
6.	
7.	
8.	
9.	
10.	

RECEIVED
BLM AZ STATE OFFICE
2018 SEP -5 P 2:34
PHOENIX, ARIZONA

The owner(s) (claimants) of the above mining claims and sites are:

2nd Marilyn Grant
(Owner's Name - Please Print)
41530 Gassner Rd ✓
(Owner's Mailing Address)
951 236-0224

Marilyn Grant
(Owner's Signature)
ANZA CA 92539
(City) (State) (Zip Code)

2nd Terry Grant
(Owner's Name - Please Print)
41530 Gassner Rd ✓
(Owner's Mailing Address)

Terry Grant
(Owner's Signature)
ANZA CA 92539
(City) (State) (Zip Code)

(Owner's Name - Please Print)
(Owner's Mailing Address)

(Owner's Signature)
(City) (State) (Zip Code)

ENTERED
NOV 15 2018
11/13
2019 12/12 CAPRECEN

(Owner's Name - Please Print)
(Owner's Mailing Address)

(Owner's Signature)
(City) (State) (Zip Code)

AC247-Exp Form
ENTERED SEP 17 2018
PB

4258338

MW/PB

(Owner's Name - Please Print)	(Owner's Signature)		
(Owner's Mailing Address)	(City)	(State)	(Zip Code)
(Owner's Name - Please Print)	(Owner's Signature)		
(Owner's Mailing Address)	(City)	(State)	(Zip Code)
(Owner's Name - Please Print)	(Owner's Signature)		
(Owner's Mailing Address)	(City)	(State)	(Zip Code)
(Owner's Name - Please Print)	(Owner's Signature)		
(Owner's Mailing Address)	(City)	(State)	(Zip Code)

18 U.S.C. 1001 and 43 U.S.C. 1212 make it a crime for any person knowingly and willfully to make to any department or agency of the United States any false, fictitious or fraudulent statements or representations as to any matter within its jurisdiction.

INSTRUCTIONS

1. This certification is made under the provisions of 43 U.S.C. § 1744 and 30 U.S.C. §28-28k and the regulations thereunder (43 CFR Part 3830).
2. The claimant(s) must fill in the dates in paragraph 1 for the beginning and ending of the assessment year for which this waiver is sought.
3. The claimant(s) must fill in the date in paragraph 2 for the beginning of the assessment year for which this waiver is sought.
4. All claim and site names and BLM serial numbers must be listed for the mining claims, mill sites, and tunnel sites for which the waiver is sought.
5. All owners of the mining claims, mill sites, and tunnel sites and their addresses must be given.
6. This waiver form must be signed by all the claimants or their designated agent, in original form. If an agent is designated, a notarized designation of agent, signed by all of the claimants with proper address given, must be submitted with this waiver.
7. This form must be filed no later than September 1st for the upcoming assessment year in the BLM State Office where the mining claims or sites are recorded, or the waiver cannot be granted by the BLM. (Example: To obtain a waiver for the assessment year 2012, which begins on September 1, 2011, you must qualify for and file for a waiver no later than September 1, 2011, in the proper BLM State Office.)
8. For all mining claims which require assessment work, you must record an affidavit of labor on or before the December 30th immediately following the filing of this waiver. For all other mining claims or sites waived, you must record a notice of intent to hold on or before the December 30th immediately following the filing of this waiver.
9. Mill and tunnel sites may also be listed on this waiver and be waived from payment of the maintenance fee. A notice of intent to hold for these sites is required to be filed by the December 30th following the filing of this waiver.

NOV 12 2011

FOR OFFICIAL USE ONLY

406405

When Recorded Return Document to:
Marilynn Grant
41530 Gassner Rd
ANZA, CA 92539

Check here is this is a change of address.

Telephone: 951 236-0224

E-mail address: _____

AFFIDAVIT OF PERFORMANCE OF ANNUAL WORK

1. State of Arizona, County of LA PAZ ss:

2. I (Name) Marilynn Grant

3. Reside at (Address) 41530 Gassner Rd

City ANZA County Riverside

State CA Zip 92539 being duly sworn, depose and say that I am a citizen of the United States, more than eighteen years of age, and that all of the facts set forth in this affidavit, subject to the provisions and penalties of 18 U.S.C. 1001 pertaining to the filing of false, fictitious, or fraudulent statements with the United States, are true and correct according to the best of my knowledge, information and belief.

4. Owner's name and address (If not shown in Items 1-3 above). Terry Grant
41530 Gassner Rd ANZA, CA 92539

5. That I am personally acquainted with the mining claim(s). The work and improvements were made by and at the expense of the owner(s) of said claim(s). Said contiguous group of claims, listed on this document, are situated in the

Gila (optional) Mining District; LAPAZ County, Arizona.

RECEIVED
BLM AZ STATE OFFICE
2010 SEP -5 P 12:33
PHOENIX, ARIZONA
BLM
Date
Stamp

Line No.	AMC NUMBER	CLAIM/SITE NAME	COUNTY RECORDER DATA (If available)	TWP	RNG	SEC
1	406405	Gold Mountains 5	3-17-2011	3N	18W	029
2	406406	Gold Mountains 6	3-17-2011	3N	18W	029
3						
4						
5						
6						

Form: MCF108
Revised July 2014
Page 1 of 2

ENTERED
SEP 13 2018
BY: pan

RECEIVED
BLM AZ STATE OFFICE
2018 SEP - 5 P 12: 31
PHOENIX, ARIZONA

BLM
Date
Stamp

7						
8						
9						
10						

6. That between the dates starting at 12 o'clock noon on September 1, 20 18 at least \$ 100.00 dollars worth of work and improvements were done and performed upon said claim(s) or upon one or more of a contiguous group of claims for the benefit of all, wholly or partly outside of a contiguous group of claims for the benefit of all, not including the location work.

7. That the following persons were employed to perform the work and improvements described herein: Marilynn Grant, Terry Grant

8. That the work and improvements performed were: Worked Approximately 16 Hrs Performing Exploration work on both claims, Did repairs on Claims Secured markers 4 corner posts filled in holes, Removed debris, Picked up Trash.

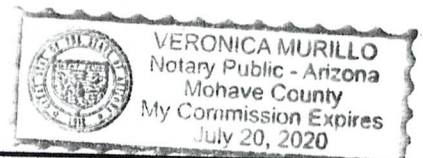
9. Dated: 7-15-18 Signature: Marilynn Grant

SUBSCRIBED AND SWORN TO before me, a Notary Public, this 29th day of August 20 18

By: Marilynn Marie Grant

Notary Public Veronica Murillo

My Commission Expires July 20, 2020



No. of Claims: 2 x \$10 = 20⁰⁰
 Check No.: 7395 Init. _____
 Receipt No.: 4258338
 For BLM Use Only

Bureau of Land Management
 Arizona State Office
www.blm.gov/az



TERRY GRANT
41530 GASSNER RD
ANZA CA 92539-8801

LAS VEGAS NV 890

29 AUG 2018 PM 5 L



RECEIVED
BLM AZ STATE OFFICE

2018 SEP -5 P 12:33

PHOENIX, ARIZONA

Bureau of Land Management
One North Central Ave
Suite 800
Phoenix, AZ 85004-4427

85004-442700



United States Department of the Interior
Bureau of Land Management
 DIV OF LANDS, MINRLS & ENERGY
 ONE N CENTRAL AVE
 PHOENIX, AZ 85004 -4427
 Phone: 602-417-9200

Receipt

No: 4258338

Transaction #: 4373903	
Date of Transaction: 09/07/2018	
CUSTOMER:	
MARILYNN GRANT 41530 GASSNER RD ANZA,CA 92539-8801 US	

LINE #	QTY	DESCRIPTION	REMARKS	UNIT PRICE	TOTAL
1	1.00	LOCATABLE MINERALS / MINING CLAIMS- NOT NEW-UNADJUD, ONE AUTH NO. ONLY / MINING CLAIM MONEY RECEIVED CASES: AMC406405/\$20.00	POL 2018/2 WAV	- n/a -	20.00
TOTAL:					\$20.00

PAYMENT INFORMATION			
1	AMOUNT:	20.00	POSTMARKED: N/A
	TYPE:	CHECK	RECEIVED: 09/05/2018
	CHECK NO:	7395	
	NAME:	GRANT, MARILYNN 41530 GASSNER RD ANZA CA 92539-8801 US	

REMARKS

This receipt was generated by the automated BLM Collections and Billing System and is a paper representation of a portion of the official electronic record contained therein.

UNITED STATES
DEPARTMENT OF THE INTERIOR
BUREAU OF LAND MANAGEMENT

2/8

[Handwritten initials]

MAINTENANCE FEE WAIVER CERTIFICATION

FORM APPROVED
OMB NO. 1004-0114
Expires: October 31, 2016

SEE INSTRUCTIONS ON PAGE 2

Amc 406405

1. This small miner waiver is filed for the assessment year beginning on September 1, 2017 and ending on September 1, 2018.
2. The undersigned and all related parties owned ten or fewer mining claims, mill, or tunnel sites located and maintained on Federal lands in the United States of America on September 1, 2017.
3. The undersigned have performed the assessment work required by law for each mining claim listed prior to filing this waiver and understand that by filing this form, the undersigned must file an affidavit of assessment work with the Bureau of Land Management (BLM) by the December 30th following the filing of this waiver.
4. The undersigned understand that if the assessment work obligation has not yet come due under 30 U.S.C. 28 (for those claims in their first assessment year only), a notice of intent to hold reciting this condition must be recorded by the December 30th following the filing of this waiver.
5. The undersigned understand that mill and tunnel sites may also be listed on this waiver and be waived from payment of the maintenance fee, and that a notice of intent to hold for these sites is required to be filed with the BLM by the December 30th following the filing of this waiver.
6. The undersigned understand and acknowledge that pursuant to 43 U.S.C. 1212 and 18 U.S.C. 1001, the filing or recording of a false, fictitious, or fraudulent document with the BLM may result in a fine of up to \$250,000, a prison term not to exceed five years, or both.
7. The mining claims, mill or tunnel sites for which this waiver from payment of the maintenance fees is requested are:

CLAIM OR SITE NAME	BLM RECORDATION SERIAL NUMBER
1. <u>Gold mountain 5</u>	✓ <u>Amc # 406405</u>
2. <u>Gold mountain 6</u>	<u>Amc # 406406</u>
3.	
4.	
5.	
6.	
7.	
8.	
9.	
10.	

RECEIVED
 BLM ASSESSMENT OFFICE
 PHOENIX, ARIZONA
 2017 AUG -7 P 2:58

The owner(s) (claimants) of the above mining claims and sites are:

Marilyn Grant ✓
(Owner's Name - Please Print)
41530 Gassner Rd
951 234-0224
(Owner's Mailing Address)

Marilyn Grant
(Owner's Signature)
ANZA CA 92539
(City) (State) (Zip Code)

Terry Grant ✓
(Owner's Name - Please Print)
41530 Gassner Rd
(Owner's Mailing Address)

Terry Grant
(Owner's Signature)
ANZA CA 92539
(City) (State) (Zip Code)

AZ 483
ENTERED SEP 06 2017
PB

(Owner's Name - Please Print)

(Owner's Mailing Address)

(Owner's Signature)

(City) (State) (Zip Code)

NW check
2 EACT

(Owner's Name - Please Print)

(Owner's Mailing Address)

(Owner's Signature)

(City) (State) (Zip Code)

(Owner's Name - Please Print)	(Owner's Signature)		
(Owner's Mailing Address)	(City)	(State)	(Zip Code)
(Owner's Name - Please Print)	(Owner's Signature)		
(Owner's Mailing Address)	(City)	(State)	(Zip Code)
(Owner's Name - Please Print)	(Owner's Signature)		
(Owner's Mailing Address)	(City)	(State)	(Zip Code)
(Owner's Name - Please Print)	(Owner's Signature)		
(Owner's Mailing Address)	(City)	(State)	(Zip Code)

18 U.S.C. 1001 and 43 U.S.C. 1212 make it a crime for any person knowingly and willfully to make to any department or agency of the United States any false, fictitious or fraudulent statements or representations as to any matter within its jurisdiction.

INSTRUCTIONS

1. This certification is made under the provisions of 43 U.S.C. § 1744 and 30 U.S.C. §28-28k and the regulations thereunder (43 CFR Part 3830).
2. The claimant(s) must fill in the dates in paragraph 1 for the beginning and ending of the assessment year for which this waiver is sought.
3. The claimant(s) must fill in the date in paragraph 2 for the beginning of the assessment year for which this waiver is sought.
4. All claim and site names and BLM serial numbers must be listed for the mining claims, mill sites, and tunnel sites for which the waiver is sought.
5. All owners of the mining claims, mill sites, and tunnel sites and their addresses must be given.
6. This waiver form must be signed by all the claimants or their designated agent, in original form. If an agent is designated, a notarized designation of agent, signed by all of the claimants with proper address given, must be submitted with this waiver.
7. This form must be filed no later than September 1st for the upcoming assessment year in the BLM State Office where the mining claims or sites are recorded, or the waiver cannot be granted by the BLM. (Example: To obtain a waiver for the assessment year 2012, which begins on September 1, 2011, you must qualify for and file for a waiver no later than September 1, 2011, in the proper BLM State Office.)
8. For all mining claims which require assessment work, you must record an affidavit of labor on or before the December 30th immediately following the filing of this waiver. For all other mining claims or sites waived, you must record a notice of intent to hold on or before the December 30th immediately following the filing of this waiver.
9. Mill and tunnel sites may also be listed on this waiver and be waived from payment of the maintenance fee. A notice of intent to hold for these sites is required to be filed by the December 30th following the filing of this waiver.

FOR OFFICIAL USE ONLY

RECEIVED
BLM AZ STATE OFFICE
2011 AUG - 1 P 2: 58
PHOENIX, ARIZONA

UNITED STATES DEPARTMENT OF THE INTERIOR
BUREAU OF LAND MANAGEMENT

MC NATIONWIDE CLAIMANT LISTING
September 14, 2017

Cust	AZ	National
	CLAIMANT	Total
GRANT MARILYNN 41530 GASSNER RD ANZA, CA 92539-8801	2	2
GRANT TERRY 41530 GASSNER RD ANZA, CA 92539-8801	2	2

When Recorded Return Document to:

Marilynn Grant
41530 Gassner Rd
ANZA, CA 92539

AMC 406405

Check here if this is a change of address.

Telephone: 951 ~~753~~ 236-0224 cell

E-mail address: _____


AFFIDAVIT OF PERFORMANCE OF ANNUAL WORK

1. State of Arizona, County of LA PAZ ss:

2. I (Name) Marilynn Grant

3. Reside at (Address) 41530 Gassner Rd

City ANZA County River side



State CA Zip 92539 being duly sworn, depose and say that I am a citizen of the United States, more than eighteen years of age, and that all of the facts set forth in this affidavit, subject to the provisions and penalties of 18 U.S.C. 1001 pertaining to the filing of false, fictitious, or fraudulent statements with the United States, are true and correct according to the best of my knowledge, information and belief.

4. Owner's name and address (if not shown in Items 1-3 above). Terry Grant
41530 Gassner Rd ANZA, CA 92539

5. That I am personally acquainted with the mining claim(s). The work and improvements were made by and at the expense of the owner(s) of said claim(s). Said contiguous group of claims, listed on this document, are situated in the

Gila (optional) Mining District; LA PAZ County, Arizona.

Line No.	AMC NUMBER	CLAIM/SITE NAME	COUNTY RECORDER DATA (if available)	TWP	RNG	SEC
1	406405	Gold Mountain 5	3-17-2011	3N	18W	029
2	406405	Gold Mountain 6	3-17-2011	3N	18W	029
3						
4						
5						
6						

ENTERED
AUG 23 2017
BY: [Signature]

BLM
Date
Stamp

PHOENIX, ARIZONA

2017 AUG - 7 P 2:59

BLM RECEIVED

7						
8						
9						
10						

6. That between the dates starting at 12 o'clock noon on September 1, 20 16 and ending at 12 o'clock noon on September 1, 20 17 at least \$ 100.00 dollars worth of work and improvements were done and performed upon said claim(s) or upon one or more of a contiguous group of claims for the benefit of all, wholly or partly outside of a contiguous group of claims for the benefit of all, not including the location work.

7. That the following persons were employed to perform the work and improvements described herein: Marilyn Grant, Terry Grant

8. That the work and improvements performed were: Worked approximately 18 Hrs performing Exploration work on both Claims, Repaired Claim markers, secured 4 corners Posts, Filled in holes, Removed debris, Picked Trash

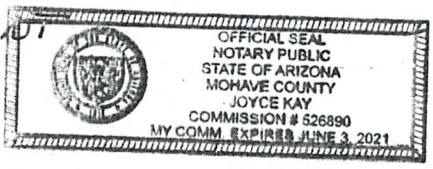
9. Dated: 7-29-17 Signature: Marilyn Grant

SUBSCRIBED AND SWORN TO before me, a Notary Public, this 29TH day of JULY 20 17

By: Joyce Kay MARILYN GRANT

Notary Public Joyce Kay

My Commission Expires 6/3/21



Bureau of Land Management
Arizona State Office
www.blm.gov/az

No. of Claims: 2 x \$10 = 20
Check No.: 7245 Init. JKC
Receipt No.: 3926975
For BLM Use Only

United States Department of the Interior
Bureau of Land Management
 DIV OF LANDS, MINRLS & ENERGY
 ONE N CENTRAL AVE
 PHOENIX, AZ 85004 -4427
 Phone: 602-417-9200

Receipt

No: 3926975

Transaction #: 4036522	
Date of Transaction: 08/08/2017	
CUSTOMER:	
MARILYNN GRANT 41530 GASSNER RD ANZA, CA 92539-8801 US	

LINE #	QTY	DESCRIPTION	REMARKS	UNIT PRICE	TOTAL
1	1.00	LOCATABLE MINERALS / MINING CLAIMS- NOT NEW-UNADJUD, ONE AUTH NO. ONLY / MINING CLAIM MONEY RECEIVED CASES: AMC406405/\$20.00	POL 2017/2	- n/a -	20.00
TOTAL:					\$20.00

PAYMENT INFORMATION					
1	AMOUNT:	20.00	POSTMARKED:	08/04/2017	
	TYPE:	CHECK	RECEIVED:	08/07/2017	
	CHECK NO:	7245			
	NAME:	T & M ENTERPRISES 41530 GASSNER RD ANZA CA 92539-8801 US			

REMARKS

This receipt was generated by the automated BLM Collections and Billing System and is a paper representation of a portion of the official electronic record contained therein.

406405

Form 3830-2
(October 2013)

UNITED STATES
DEPARTMENT OF THE INTERIOR
BUREAU OF LAND MANAGEMENT
MAINTENANCE FEE WAIVER CERTIFICATION

125
AD

FORM APPROVED
OMB NO. 1004-0114
Expires: October 31, 2016

SEE INSTRUCTIONS ON PAGE 2

1. This small miner waiver is filed for the assessment year beginning on September 1, 2016 and ending on September 1, 2017.
2. The undersigned and all related parties owned ten or fewer mining claims, mill, or tunnel sites located and maintained on Federal lands in the United States of America on September 1, 2016.
3. The undersigned have performed the assessment work required by law for each mining claim listed prior to filing this waiver and understand that by filing this form, the undersigned must file an affidavit of assessment work with the Bureau of Land Management (BLM) by the December 30th following the filing of this waiver.
4. The undersigned understand that if the assessment work obligation has not yet come due under 30 U.S.C. 28 (for those claims in their first assessment year only), a notice of intent to hold reciting this condition must be recorded by the December 30th following the filing of this waiver.
5. The undersigned understand that mill and tunnel sites may also be listed on this waiver and be waived from payment of the maintenance fee, and that a notice of intent to hold for these sites is required to be filed with the BLM by the December 30th following the filing of this waiver.
6. The undersigned understand and acknowledge that pursuant to 43 U.S.C. 1212 and 18 U.S.C. 1001, the filing or recording of a false, fictitious, or fraudulent document with the BLM may result in a fine of up to \$250,000, a prison term not to exceed five years, or both.
7. The mining claims, mill or tunnel sites for which this waiver from payment of the maintenance fees is requested are:

CLAIM OR SITE NAME	BLM RECORDATION SERIAL NUMBER
1. <u>Gold Mountain 5</u> ✓	<u>Amc # 406405</u>
2. <u>Gold Mountain 6</u>	<u>Amc # 406406</u>
3.	
4.	
5.	
6.	
7.	
8.	
9.	
10.	

RECEIVED
BLM ANZA DISTRICT OFFICE
2016 JUL 26 A 8:31
PHOENIX, ARIZONA

The owner(s) (claimants) of the above mining claims and sites are:

Marilynn Grant
(Owner's Name - Please Print)
41530 Gassner Rd
(Owner's Mailing Address)
951 236-0224

Marilynn Grant
(Owner's Signature)
ANZA CA 92539
(City) (State) (Zip Code)

Terry Grant
(Owner's Name - Please Print)
41530 Gassner Rd
(Owner's Mailing Address)

Terry Grant
(Owner's Signature)
ANZA CA 92539
(City) (State) (Zip Code)

(Owner's Name - Please Print)

(Owner's Mailing Address)

(Owner's Signature)

(City) (State) (Zip Code)

(Owner's Name - Please Print)

(Owner's Mailing Address)

(Owner's Signature)

(City) (State) (Zip Code)

(Continued on page 2)

INTEREST
-07-21-2016
RE

NL
8-30
RE

(Owner's Name - Please Print)	(Owner's Signature)		
(Owner's Mailing Address)	(City)	(State)	(Zip Code)
(Owner's Name - Please Print)	(Owner's Signature)		
(Owner's Mailing Address)	(City)	(State)	(Zip Code)
(Owner's Name - Please Print)	(Owner's Signature)		
(Owner's Mailing Address)	(City)	(State)	(Zip Code)
(Owner's Name - Please Print)	(Owner's Signature)		
(Owner's Mailing Address)	(City)	(State)	(Zip Code)

18 U.S.C. 1001 and 43 U.S.C. 1212 make it a crime for any person knowingly and willfully to make to any department or agency of the United States any false, fictitious or fraudulent statements or representations as to any matter within its jurisdiction.

INSTRUCTIONS

1. This certification is made under the provisions of 43 U.S.C. § 1744 and 30 U.S.C. §28-28k and the regulations thereunder (43 CFR Part 3830).
2. The claimant(s) must fill in the dates in paragraph 1 for the beginning and ending of the assessment year for which this waiver is sought.
3. The claimant(s) must fill in the date in paragraph 2 for the beginning of the assessment year for which this waiver is sought.
4. All claim and site names and BLM serial numbers must be listed for the mining claims, mill sites, and tunnel sites for which the waiver is sought.
5. All owners of the mining claims, mill sites, and tunnel sites and their addresses must be given.
6. This waiver form must be signed by all the claimants or their designated agent, in original form. If an agent is designated, a notarized designation of agent, signed by all of the claimants with proper address given, must be submitted with this waiver.
7. This form must be filed no later than September 1st for the upcoming assessment year in the BLM State Office where the mining claims or sites are recorded, or the waiver cannot be granted by the BLM. (Example: To obtain a waiver for the assessment year 2012, which begins on September 1, 2011, you must qualify for and file for a waiver no later than September 1, 2011, in the proper BLM State Office.)
8. For all mining claims which require assessment work, you must record an affidavit of labor on or before the December 30th immediately following the filing of this waiver. For all other mining claims or sites waived, you must record a notice of intent to hold on or before the December 30th immediately following the filing of this waiver.
9. Mill and tunnel sites may also be listed on this waiver and be waived from payment of the maintenance fee. A notice of intent to hold for these sites is required to be filed by the December 30th following the filing of this waiver.

FOR OFFICIAL USE ONLY

When Recorded Return Document

Marilynn Grant
41530 Gassner Rd
ANZA, CA 92539

406405

Check here if this is a change of address.

Telephone: 951 763-0503 cell 951 236-0224

E-mail address: _____

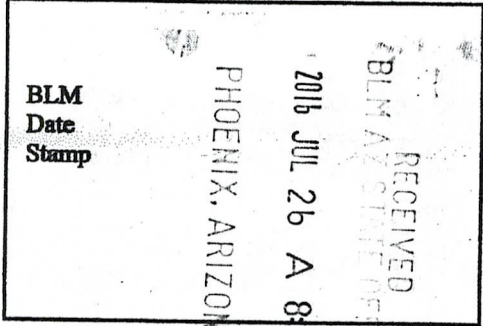
AFFIDAVIT OF PERFORMANCE OF ANNUAL WORK

1. State of Arizona, County of LA PAZ ss:

2. I (Name) Marilynn Grant

3. Reside at (Address) 41530 Gassner Rd

City ANZA County Riverside



State CA zip 92539 being duly sworn, depose and say that I am a citizen of the United States, more than eighteen years of age, and that all of the facts set forth in this affidavit, subject to the provisions and penalties of 18 U.S.C. 1001 pertaining to the filing of false, fictitious, or fraudulent statements with the United States, are true and correct according to the best of my knowledge, information and belief.

4. Owner's name and address (If not shown in Items 1-3 above). Terry Grant
41530 Gassner Rd, ANZA, CA 92539

5. That I am personally acquainted with the mining claim(s). The work and improvements were made by and at the expense of the owner(s) of said claim(s). Said contiguous group of claims, listed on this document, are situated in the Gila (optional) Mining District; LA PAZ County, Arizona.

Line No.	AMC NUMBER	CLAIM/SITE NAME	COUNTY RECORDER DATA (if available)	TWP	RNG	SEC
1	406405	Goldmountain 5	3-17-2011	3N	18W	029
2	406406	Goldmountain 6	3-17-2011	3N	18W	029
3						
4						
5						
6						

Form: MCF108
Revised July 2014
Page 1 of 2

ENTERED
JUL 28 2016
BY: RAM

RECEIVED
BLM ARIZONA STATE OFFICE
PHOENIX, ARIZONA
2016 JUL 26 A 8:31
BLM
Date
Stamp

7						
8						
9						
10						

6. That between the dates starting at 12 o'clock noon on September 1, 2015 and ending at 12 o'clock noon on September 1, 2016 at least \$ 100.00 dollars worth of work and improvements were done and performed upon said claim(s) or upon one or more of a contiguous group of claims for the benefit of all, wholly or partly outside of a contiguous group of claims for the benefit of all, not including the location work.

7. That the following persons were employed to perform the work and improvements described herein: Marilyn Grant, Terry Grant

8. That the work and improvements performed were: worked approximately 14 hrs performing exploration work on both claims, repaired claim markers, secured 4 corner posts, removed debris and picked up trash, fill note

9. Dated: 7-21-16 Signature: Marilyn Grant

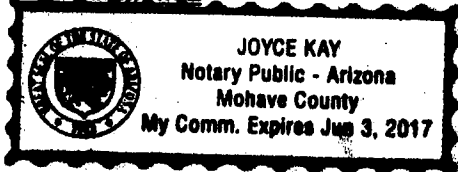
SUBSCRIBED AND SWORN TO before me, a Notary Public, this 31st day of JULY 2016

By: MARILYN GRANT

Notary Public Joyce Kay

My Commission Expires 6/3/17

Bureau of Land Management
Arizona State Office
www.blm.gov/az



No. of Claims: 2 x \$10 = 20⁰⁰
 Check No.: 7039 Init. AK
 Receipt No.: 3615197
 For BLM Use Only

Form: MCF108
Revised July 2014
Page 2 of 2

Marilyn Grant
41530 Gassner Rd
ANZA, CA 92539

LAS VEGAS NV 890

21 JUL 2016 PM 2 L



RECEIVED
BLM AZ STATE OFFICE

2016 JUL 26 A 8:31

PHOENIX, ARIZONA

Bureau of Land Management
ONE NORTH CENTRAL AVE
Suite 200
Phoenix, AZ 85004-4427

850044427 0041



**United States Department of the Interior
Bureau of Land Management**

DIV OF LANDS, MINRLS & ENERGY
ONE N CENTRAL AVE
PHOENIX, AZ 85004 -4427
Phone: 602-417-9200

Receipt

No: 3615197

Transaction #: 3718785	
Date of Transaction: 07/27/2016	
CUSTOMER:	
MARILYNN GRANT 41530 GASSNER RD ANZA, CA 92539-8801 US	

LINE #	QTY	DESCRIPTION	REMARKS	UNIT PRICE	TOTAL
1	1.00	LOCATABLE MINERALS / MINING CLAIMS-NOT NEW-UNADJUD, ONE AUTH NO. ONLY / MINING CLAIM MONEY RECEIVED CASES: AMC406405/\$20.00	WAIVER 2017 - 2 / POL 2016 - 2	- n/a -	20.00
TOTAL:					\$20.00

PAYMENT INFORMATION					
1	AMOUNT:	20.00	POSTMARKED:	07/21/2016	
	TYPE:	CHECK	RECEIVED:	07/26/2016	
	CHECK NO:	7039			
	NAME:	T & M ENTERPRISES 41530 GASSNER RD ANZA CA 92539-8801 US			

REMARKS

This receipt was generated by the automated BLM Collections and Billing System and is a paper representation of a portion of the official electronic record contained therein.

UNITED STATES
DEPARTMENT OF THE INTERIOR
BUREAU OF LAND MANAGEMENT

106 [Signature]

406405

MAINTENANCE FEE WAIVER CERTIFICATION

FORM APPROVED
OMB NO. 1004-0114
Expires: October 31, 2016

SEE INSTRUCTIONS ON PAGE 2

- This small miner waiver is filed for the assessment year beginning on September 1, 2015 and ending on September 1, 2016.
- The undersigned and all related parties owned ten or fewer mining claims, mill, or tunnel sites located and maintained on Federal lands in the United States of America on September 1, 2015.
- The undersigned have performed the assessment work required by law for each mining claim listed prior to filing this waiver and understand that by filing this form, the undersigned must file an affidavit of assessment work with the Bureau of Land Management (BLM) by the December 30th following the filing of this waiver.
- The undersigned understand that if the assessment work obligation has not yet come due under 30 U.S.C. 28 (for those claims in their first assessment year only), a notice of intent to hold reciting this condition must be recorded by the December 30th following the filing of this waiver.
- The undersigned understand that mill and tunnel sites may also be listed on this waiver and be waived from payment of the maintenance fee, and that a notice of intent to hold for these sites is required to be filed with the BLM by the December 30th following the filing of this waiver.
- The undersigned understand and acknowledge that pursuant to 43 U.S.C. 1212 and 18 U.S.C. 1001, the filing or recording of a false, fictitious, or fraudulent document with the BLM may result in a fine of up to \$250,000, a prison term not to exceed five years, or both.
- The mining claims, mill or tunnel sites for which this waiver from payment of the maintenance fees is requested are:

CLAIM OR SITE NAME	BLM RECORDATION SERIAL NUMBER
1. Gold mountain 5 ✓	Amc # 406405
2. Gold mountain 6	Amc # 406406
3.	
4.	
5.	
6.	
7.	
8.	
9.	
10.	

RECEIVED
BLM ASSESSMENT OFFICE
2015 JUL 16 P 3:15
PHOENIX, ARIZONA

The owner(s) (claimants) of the above mining claims and sites are:

Marilynn Grant
(Owner's Name - Please Print)
41530 Gassner Rd
(Owner's Mailing Address)
951 236-0224

Marilynn Grant
(Owner's Signature)
ANZA CA 92539
(City) (State) (Zip Code)

Terry Grant
(Owner's Name - Please Print)
41530 Gassner Rd
(Owner's Mailing Address)
Cell 951 240-8222

Terry Grant
(Owner's Signature)
ANZA CA 92539
(City) (State) (Zip Code)

(Owner's Name - Please Print)

(Owner's Signature)

(Owner's Mailing Address)

(City)

(State)

(Zip Code)

(Owner's Name - Please Print)

(Owner's Signature)

(Owner's Mailing Address)

(City)

(State)

(Zip Code)

INTEREST
SEP 02 2015
BY: [Signature]

NW ✓
9/2/2015
[Signature]

(Owner's Name - Please Print)	(Owner's Signature)		
(Owner's Mailing Address)	(City)	(State)	(Zip Code)
(Owner's Name - Please Print)	(Owner's Signature)		
(Owner's Mailing Address)	(City)	(State)	(Zip Code)
(Owner's Name - Please Print)	(Owner's Signature)		
(Owner's Mailing Address)	(City)	(State)	(Zip Code)
(Owner's Name - Please Print)	(Owner's Signature)		
(Owner's Mailing Address)	(City)	(State)	(Zip Code)

PHOENIX, ARIZONA
 2015 JUL 16 P 3:16
 RECEIVED
 OFFICE

18 U.S.C. 1001 and 43 U.S.C. 1212 make it a crime for any person knowingly and willfully to make to any department or agency of the United States any false, fictitious or fraudulent statements or representations as to any matter within its jurisdiction.

INSTRUCTIONS

1. This certification is made under the provisions of 43 U.S.C. § 1744 and 30 U.S.C. §28-28k and the regulations thereunder (43 CFR Part 3830).
2. The claimant(s) must fill in the dates in paragraph 1 for the beginning and ending of the assessment year for which this waiver is sought.
3. The claimant(s) must fill in the date in paragraph 2 for the beginning of the assessment year for which this waiver is sought.
4. All claim and site names and BLM serial numbers must be listed for the mining claims, mill sites, and tunnel sites for which the waiver is sought.
5. All owners of the mining claims, mill sites, and tunnel sites and their addresses must be given.
6. This waiver form must be signed by all the claimants or their designated agent, in original form. If an agent is designated, a notarized designation of agent, signed by all of the claimants with proper address given, must be submitted with this waiver.
7. This form must be filed no later than September 1st for the upcoming assessment year in the BLM State Office where the mining claims or sites are recorded, or the waiver cannot be granted by the BLM. (Example: To obtain a waiver for the assessment year 2012, which begins on September 1, 2011, you must qualify for and file for a waiver no later than September 1, 2011, in the proper BLM State Office.)
8. For all mining claims which require assessment work, you must record an affidavit of labor on or before the December 30th immediately following the filing of this waiver. For all other mining claims or sites waived, you must record a notice of intent to hold on or before the December 30th immediately following the filing of this waiver.
9. Mill and tunnel sites may also be listed on this waiver and be waived from payment of the maintenance fee. A notice of intent to hold for these sites is required to be filed by the December 30th following the filing of this waiver.

FOR OFFICIAL USE ONLY

406405

When Recorded Return Document to:

Marilyn Grant
41530 Gassner Rd
ANZA, CA 92539

Check here if this is a change of address.

Telephone: 951 763-0503 cell
951 2360224

E-mail address: _____

AFFIDAVIT OF PERFORMANCE OF ANNUAL WORK

1. State of Arizona, County of LA PAZ ss:

2. I (Name) Marilyn Grant

3. Reside at (Address) 41530 Gassner Rd

City ANZA County Riverside

RECEIVED
BLM
Date
Stamp
2015 JUL 16 P 3:15
PHOENIX, ARIZONA

State CA Zip 92539 being duly sworn, depose and say that I am a citizen of the United States, more than eighteen years of age, and that all of the facts set forth in this affidavit, subject to the provisions and penalties of 18 U.S.C. 1001 pertaining to the filing of false, fictitious, or fraudulent statements with the United States, are true and correct according to the best of my knowledge, information and belief.

4. Owner's name and address (If not shown in Items 1-3 above). Terrey Grant
41530 Gassner Rd, ANZA, CA 92539

5. That I am personally acquainted with the mining claim(s). The work and improvements were made by and at the expense of the owner(s) of said claim(s). Said contiguous group of claims, listed on this document, are situated in the

Gila (optional) Mining District; LA PAZ County, Arizona.

Line No.	AMC NUMBER	CLAIM/SITE NAME	COUNTY RECORDER DATA (If available)	TWP	RNG	SEC
1	406405	Gold Mountain 5	3-17-2011	3N	18W	029
2	406406	Gold Mountain 6	3-17-2011	3N	18W	029
3						
4						
5						
6						

Form: MCF108
Revised July 2014
Page 1 of 2

INTEREST
JUL 24 2015
RAWA

BLM
Date
Stamp

2015 JUL 16 P 3:15
PHOENIX, ARIZONA

RECEIVED

7						
8						
9						
10						

6. That between the dates starting at 12 o'clock noon on September 1, 20 14 and ending at 12 o'clock noon on September 1, 20 15 at least \$ 100.00 dollars worth of work and improvements were done and performed upon said claim(s) or upon one or more of a contiguous group of claims for the benefit of all, wholly or partly outside of a contiguous group of claims for the benefit of all, not including the location work.

7. That the following persons were employed to perform the work and improvements described herein: _____
Marilynn Grant, Terry Grant

8. That the work and improvements performed were: Worked approximately 130 hrs
Performing exploration work on both claims, Repaired claim markers
Secured 4 corner posts, Removed debris AND Picked up trash Filled in holes

9. Dated: 7-13-15 Signature: Marilynn Grant

SUBSCRIBED AND SWORN TO before me, a Notary Public, this _____ day of _____ 20 _____

By: _____

Notary Public _____

My Commission Expires _____

Bureau of Land Management
Arizona State Office
www.blm.gov/az

No. of Claims: 2 x \$10⁰⁰ = 20⁰⁰
Check No.: 5999 Init. JMG
Receipt No.: 3344454
For BLM Use Only

CALIFORNIA JURAT WITH AFFIANT STATEMENT

GOVERNMENT CODE § 8202

- See Attached Document (Notary to cross out lines 1-6 below)
- See Statement Below (Lines 1-6 to be completed only by document signer[s], *not* Notary)

1 _____
 2 _____
 3 _____
 4 _____
 5 _____
 6 _____

Signature of Document Signer No. 1 _____ Signature of Document Signer No. 2 (if any) _____

RECEIVED
 OFFICE
 2015 JUL 16 P 3 6
 PHOENIX, ARIZONA

A notary public or other officer completing this certificate verifies only the identity of the individual who signed the document to which this certificate is attached, and not the truthfulness, accuracy, or validity of that document.

State of California
 County of Riverside

Subscribed and sworn to (or affirmed) before me
 on this 13 day of July, 2015
 by _____ Date Month Year

(1) Marilyn Marie Grant
 (and (2) _____),
 Name(s) of Signer(s)



proved to me on the basis of satisfactory evidence to be the person(s) who appeared before me.

Signature _____
 Signature of Notary Public

Seal
 Place Notary Seal Above

OPTIONAL

Though this section is optional, completing this information can deter alteration of the document or fraudulent reattachment of this form to an unintended document.

Description of Attached Document

Title or Type of Document: Affidavit of annual work Document Date: 7-13-15
 Number of Pages: 1 Signer(s) Other Than Named Above: none



TERRY GRANT
41530 GASSNER RD
ANZA CA 92539-8801

RECEIVED
BLM AZ STATE OFFICE

2015 JUL 16 P 3:06

PHOENIX, ARIZONA
Bureau of Land Management
ONE NORTH Central Ave
Suite 800
Phoenix, AZ 85004-4427



8500434427



United States Department of the Interior
Bureau of Land Management
 LANDS/RECREATION & PLANNING
 ONE N CENTRAL AVE
 PHOENIX, AZ 85004 -2203
 Phone: 602-417-9200

Receipt

No: 3344454

Transaction #: 3442217	
Date of Transaction: 07/17/2015	
CUSTOMER:	
MARILYNN GRANT 41530 GASSNER RD ANZA, CA 92539-8801 US	

LINE #	QTY	DESCRIPTION	REMARKS	UNIT PRICE	TOTAL
1	1.00	LOCATABLE MINERALS / MINING CLAIMS- NOT NEW-UNADJUD, ONE AUTH NO. ONLY / MINING CLAIM MONEY RECEIVED CASES: AMC406405/\$20.00	POL 2015/2 WAV	- n/a -	20.00
TOTAL:					\$20.00

PAYMENT INFORMATION					
1	AMOUNT:	20.00	POSTMARKED:	07/13/2015	
	TYPE:	CHECK	RECEIVED:	07/16/2015	
	CHECK NO:	5999			
	NAME:	TM ENTERPRISES 41530 GASSNER RD ANZA CA 92539-8801 US			

REMARKS

This receipt was generated by the automated BLM Collections and Billing System and is a paper representation of a portion of the official electronic record contained therein.

ENTERED
 JUL 24 2015
 BY: *R. [Signature]*

Corrected waiver

Form 3830-2
(October 2013)

UNITED STATES
DEPARTMENT OF THE INTERIOR
BUREAU OF LAND MANAGEMENT
MAINTENANCE FEE WAIVER CERTIFICATION

#621

FORM APPROVED
OMB NO. 1004-0114
Expires: October 31, 2016

NEWER
Form
(PB)

AMC 406405

SEE INSTRUCTIONS ON PAGE 2

1. This small miner waiver is filed for the assessment year beginning on September 1, 2014 and ending on September 1, 2015.
2. The undersigned and all related parties owned ten or fewer mining claims, mill, or tunnel sites located and maintained on Federal lands in the United States of America on September 1, 2014.
3. The undersigned have performed the assessment work required by law for each mining claim listed prior to filing this waiver and understand that by filing this form, the undersigned must file an affidavit of assessment work with the Bureau of Land Management (BLM) by the December 30th following the filing of this waiver.
4. The undersigned understand that if the assessment work obligation has not yet come due under 30 U.S.C. 28 (for those claims in their first assessment year only), a notice of intent to hold reciting this condition must be recorded by the December 30th following the filing of this waiver.
5. The undersigned understand that mill and tunnel sites may also be listed on this waiver and be waived from payment of the maintenance fee, and that a notice of intent to hold for these sites is required to be filed with the BLM by the December 30th following the filing of this waiver.
6. The undersigned understand and acknowledge that pursuant to 43 U.S.C. 1212 and 18 U.S.C. 1001, the filing or recording of a false, fictitious, or fraudulent document with the BLM may result in a fine of up to \$250,000, a prison term not to exceed five years, or both.
7. The mining claims, mill or tunnel sites for which this waiver from payment of the maintenance fees is requested are:

CLAIM OR SITE NAME	BLM RECORDATION SERIAL NUMBER
1. Gold Mountain 5	AMC # 406405
2. Gold Mountain 6	AMC # 406406
3.	
4.	
5.	
6.	
7.	
8.	
9.	
10.	

RECEIVED
BLM 47 STATE OFFICE
2014 OCT - 7 P 2:46
PHOENIX, ARIZONA

The owner(s) (claimants) of the above mining claims and sites are:

Marilyn ^{me} Grant Grant
 (Owner's Name - Please Print)
 41530 Gassner Rd.
 (Owner's Mailing Address)
 Cell # 951 236-0224

Marilyn Grant
 (Owner's Signature)
 ANZA Ca. 92539
 (City) (State) (Zip Code)

Terry Grant
 (Owner's Name - Please Print)
 41530 Gassner Rd.
 (Owner's Mailing Address)
 Cell 951 240-8722

Terry Grant
 (Owner's Signature)
 ANZA CA 92539
 (City) (State) (Zip Code)

(Owner's Name - Please Print)
 (Owner's Mailing Address)

(Owner's Signature)
 (City) (State) (Zip Code)

(Owner's Name - Please Print)
 (Owner's Mailing Address)

(Owner's Signature)
 (City) (State) (Zip Code)

(Continued on page 2)

2/PB

(Owner's Name - Please Print)	(Owner's Signature)		
(Owner's Mailing Address)	(City)	(State)	(Zip Code)
(Owner's Name - Please Print)	(Owner's Signature)		
(Owner's Mailing Address)	(City)	(State)	(Zip Code)
(Owner's Name - Please Print)	(Owner's Signature)		
(Owner's Mailing Address)	(City)	(State)	(Zip Code)
(Owner's Name - Please Print)	(Owner's Signature)		
(Owner's Mailing Address)	(City)	(State)	(Zip Code)

PHOENIX, ARIZONA
 2014 OCT 7 2:46
 BLM STATE OFFICE

18 U.S.C. 1001 and 43 U.S.C. 1212 make it a crime for any person knowingly and willfully to make to any department or agency of the United States any false, fictitious or fraudulent statements or representations as to any matter within its jurisdiction.

INSTRUCTIONS

1. This certification is made under the provisions of 43 U.S.C. § 1744 and 30 U.S.C. §28-28k and the regulations thereunder (43 CFR Part 3830).
2. The claimant(s) must fill in the dates in paragraph 1 for the beginning and ending of the assessment year for which this waiver is sought.
3. The claimant(s) must fill in the date in paragraph 2 for the beginning of the assessment year for which this waiver is sought.
4. All claim and site names and BLM serial numbers must be listed for the mining claims, mill sites, and tunnel sites for which the waiver is sought.
5. All owners of the mining claims, mill sites, and tunnel sites and their addresses must be given.
6. This waiver form must be signed by all the claimants or their designated agent, in original form. If an agent is designated, a notarized designation of agent, signed by all of the claimants with proper address given, must be submitted with this waiver.
7. This form must be filed no later than September 1st for the upcoming assessment year in the BLM State Office where the mining claims or sites are recorded, or the waiver cannot be granted by the BLM. (Example: To obtain a waiver for the assessment year 2012, which begins on September 1, 2011, you must qualify for and file for a waiver no later than September 1, 2011, in the proper BLM State Office.)
8. For all mining claims which require assessment work, you must record an affidavit of labor on or before the December 30th immediately following the filing of this waiver. For all other mining claims or sites waived, you must record a notice of intent to hold on or before the December 30th immediately following the filing of this waiver.
9. Mill and tunnel sites may also be listed on this waiver and be waived from payment of the maintenance fee. A notice of intent to hold for these sites is required to be filed by the December 30th following the filing of this waiver.

FOR OFFICIAL USE ONLY

"Corrected Waiver"
 AC 247 NON-Expired form
 CANCELLED OCT 07 2014
 PB



Marilynn Grant
41530 Gassner Rd
Anza CA 92538-8801

RECEIVED
BLM AZ STATE OFFICE

2014 OCT -7 P 2:43

PHOENIX, ARIZONA

United States
Dept of The Interior
Bureau of Land Management
Arizona State Office
ATTN: Pauline
1 North Central Ave, Suite 800
PHOENIX, AZ 85004

SAN DIEGO CA 920

04 OCT 2014 PM 9 L



65004442700





Marilynn Grant
41530 Gassner Rd
Anza CA 92539-8801

RECEIVED
BLM AZ STATE OFFICE

2014 OCT -7 P 2:43

PHOENIX, ARIZONA

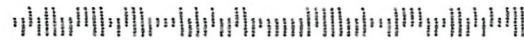
United States
Dept of The Interior
Bureau of Land Management
Arizona State Office
ATTN: Pauline
1 North Central Ave, Suite 800
PHOENIX, AZ 85004

SAN DIEGO CA 920

04 OCT 2014 PM 9 L



65004442700



UNITED STATES
DEPARTMENT OF THE INTERIOR
BUREAU OF LAND MANAGEMENT
MAINTENANCE FEE WAIVER CERTIFICATION

1621

Amc 406 405

FORM APPROVED
OMB NO. 1004-0114
Expires: February 28, 2010

ADA

SEE INSTRUCTIONS ON PAGE 2

1. This small miner waiver is filed for the assessment year beginning at noon on September 1, 2014 and ending at noon on September 1, 2015.
2. The undersigned and all related parties owned ten or fewer mining claims, mill, or tunnel sites located and maintained on Federal lands in the United States of America on September 1, 2014.
3. The undersigned have performed the assessment work required by law for each mining claim listed prior to filing this waiver and understand that by filing this form; an affidavit of assessment work must be recorded by the December 30th following the filing of this waiver.
4. The undersigned understand that if the assessment work obligation has not yet come due under 30 U.S.C. 28 (for those claims in their first assessment year only); a notice of intent to hold reciting this condition must be recorded by the December 30th following the filing of this waiver.
5. The undersigned understand that mill and tunnel sites may also be listed upon this waiver and be waived from payment of the maintenance fee; and that a notice of intent to hold for these sites is required to be recorded by the December 30th immediately following the filing of this waiver.
6. The undersigned understand and acknowledge that pursuant to 43 U.S.C. 1212 and 18 U.S.C. 1001; the filing or recording of a false, fictitious, or fraudulent document with the Bureau of Land Management may result in a fine of up to \$250,000, a prison term not to exceed five years, or both.
7. The mining claims, mill or tunnel sites for which this waiver from payment of the maintenance fees is requested are:

CLAIM OR SITE NAME	BLM RECORDATION SERIAL NUMBER
1. Gold Mountain 5	Amc # 406 405
2. Gold Mountain 6	Amc # 406 406
3.	
4.	
5.	
6.	
7.	
8.	
9.	
10.	

The owner(s) (claimants) of the above mining claims and sites are:

Marilyn Grant
(Owner's Name - Please Print)

Marilyn Grant
(Owner's Signature)

41530 Cassner Rd
(Street or P.O. Box)

ANZA CA 92539
(City) (State) (Zip Code)

Terry Grant
(Owner's Name - Please Print)

Terry Grant
(Owner's Signature)

41530 Cassner Rd
(Street or P.O. Box)

ANZA CA 92539
(City) (State) (Zip Code)

(Owner's Name - Please Print)

(Street or P.O. Box)

(City) (State) (Zip Code)

RECEIVED
BLM AZ STATE OFFICE
2014 AUG 28 P 1:29
PHOENIX, ARIZONA

ENTERED
SEP 15 2014

Form expired.
New corrected waiver received.

BY: AT

(Owner's Name - Please Print)

(Owner's Signature)

(Street or P.O. Box)

(City) (State) (Zip Code)

(Owner's Name - Please Print)

(Owner's Signature)

(Street or P.O. Box)

(City) (State) (Zip Code)

(Owner's Name - Please Print)

(Owner's Signature)

(Street or P.O. Box)

(City) (State) (Zip Code)

(Owner's Name - Please Print)

(Owner's Signature)

(Street or P.O. Box)

(City) (State) (Zip Code)

Title 18 U.S.C. Section 1001 and Title 43 U.S.C. Section 1212 makes it a crime for any person knowingly and willfully to make to any department or agency of the United States any false, fictitious or fraudulent statements or representations as to any matter within its jurisdiction.

INSTRUCTIONS

1. This certification is made under the provisions of §1744 of Title 43 and § 28-28k of Title 30 of the United States Code; and the regulations thereunder (43 CFR Part 3830).
2. The claimant(s) must fill in the dates in paragraph 1 for the beginning and ending of the assessment year for which this waiver is sought.
3. The claimant(s) must fill in the date in paragraph 2 for the beginning of the assessment year for which this waiver is sought.
4. All claim and site names and Bureau of Land Management (BLM) serial numbers must be listed for the mining claims, mill sites, and tunnel sites for which the waiver is sought.
5. All owners of the mining claims, mill sites, and tunnel sites and their addresses must be given.
5. This waiver form must be signed by all the claimants or their designated agent, in original form. If an agent is designated, a notarized designation of agent, signed by all of the claimants with proper address given, must be submitted with this waiver.
7. This form must be filed no later than September 1st for the upcoming assessment year in the BLM State Office where the mining claims or sites are recorded, or the waiver cannot be granted by the BLM. (Example: to obtain a waiver for the assessment year 2000, which begins at noon on September 1, 1999, you must qualify for and file for a waiver no later than September 1, 1999, in the proper BLM State Office).
3. For all mining claims which require assessment work, you must record an affidavit of labor on or before the December 30th immediately following the filing of this waiver. For all other mining claims or sites waived, you must record a notice of intent to hold on or before the December 30th immediately following the filing of this waiver.
3. Mill and tunnel sites may also be listed upon this waiver and be waived from payment of the maintenance fee. A notice of intent to hold for these sites is required to be filed by the December 30th following the filing of this waiver.

FOR OFFICIAL USE ONLY

406405

When Recorded Return document to:
Marilynn Grant
41530 Gassner Rd
ANZA, CA 92539

Check here if this is a change of address.
Telephone: 951 7630503
E-mail address: _____

AFFIDAVIT OF PERFORMANCE OF ANNUAL WORK

1. State of Arizona, County of LA PAZ ss:
2. I (Name) Marilynn Grant
3. Reside at (Address) 41530 Gassner Rd

City ANZA County Riverside

RECEIVED
BLM AZ STATE OFFICE
2014 AUG 28 P 1:29
PHOENIX, ARIZONA
BLM Date Stamp

State CA Zip 92539 being duly sworn, depose and say that I am a citizen of the United States, more than eighteen years of age, and that all of the facts set forth in this affidavit, subject to the provisions and penalties of 18 U.S.C. 1001 pertaining to the filing of false, fictitious, or fraudulent statements with the United States, are true and correct according to the best of my knowledge, information and belief.

4. Owner's name and address (if not shown in items 1-3 above). Terry Grant
41530 Gassner Rd, ANZA, CA 92539

5. That I am personally acquainted with the mining claim(s). The work and improvements were made by and at the expense of the owner(s) of said claim(s). Said contiguous group of claims, listed on this document, are situated in the Gila (optional) Mining District; LA PAZ County, Arizona.

Line No.	AMC NUMBER	CLAIM/SITE NAME	COUNTY RECORDER DATA (If available)	TWP	RNG	SEC
1	406405	Gold Mountain 5	3-17-2011	3N	18W	029
2	406406	Gold Mountain 6	3-17-2011	3N	18W	029
3						
4						
5						
6						

Form: MCF108
Revised Jan. 2006
Page 1 of 2
Arizona County Recorder
My Comm. Expires Mar 31, 2013

INTERESTED
SEP 02 2014
BY: Ran

BLM
Date
Stamp

7						
8						
9						
10						

6. That between the dates starting at 12 o'clock noon on September 1, 20 13 and ending at 12 o'clock noon on September 1, 20 14 at least \$ 100.00 dollars worth of work and improvements were done and performed upon said claim(s) or upon one or more of a contiguous group of claims for the benefit of all, wholly or partly outside of a contiguous group of claims for the benefit of all, not including the location work.

7. That the following persons were employed to perform the work and improvements described herein: _____

Marilynn Grant, Terry Grant

8. That the work and improvements performed were: worked approximately 105 hrs performing exploration work on both claims plus repaired claim markers and secured corner posts. Picked up trash and removed debris

9. Dated July 1, 2014 Signature: Marilynn Grant

SUBSCRIBED AND SWORN TO before me, a Notary Public, this First day of July 20 14

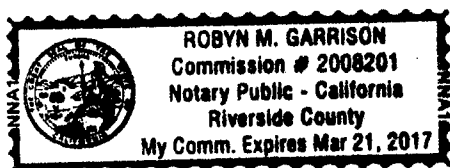
By: Robyn M Garrison

Notary Public Robyn M Garrison

My Commission Expires March 21, 2017

Bureau of Land Management
Arizona State Office

No. of Claims: 2 x \$10 = \$20.00
Check No.: 6243 Init. AGG
Receipt No.: 3117033
For BLM Use Only



Form: MCF108
Revised Jan. 2006
Page 2 of 2

Marilyn Grant
41530 Gassner Rd
ANZA, CA 92539

LAS VEGAS NV 890

26 AUG 2014 PM 2 L



RECEIVED
BLM AZ STATE OFFICE


2014 AUG 28 P 1:29

Bureau of Land Management
PHOENIX, ARIZONA
One North Central Avenue
Suite 800
Phoenix, AZ 85004-4427

85004442700



United States Department of the Interior
 Bureau of Land Management
 LANDS/RECREATION & PLANNING
 ONE N CENTRAL AVE
 PHOENIX, AZ 85004 -2203
 Phone: 602-417-9200



No: 3117033

Transaction #: 3208818	
Date of Transaction: 08/29/2014	
CUSTOMER:	
MARILYNN GRANT 41530 GASSNER RD ANZA, CA 92539-8801 US	

LINE #	QTY	DESCRIPTION	REMARKS	UNIT PRICE	TOTAL
1	1.00	LOCATABLE MINERALS / MINING CLAIMS-NOT NEW-UNADJUD, ONE AUTH NO. ONLY / MINING CLAIM MONEY RECEIVED CASES: AMC406405/\$20.00	MAINT FEE WAIVER (2) 2015 / POL (2) 2014	- n/a -	20.00
TOTAL:					\$20.00

PAYMENT INFORMATION					
1	AMOUNT:	20.00	POSTMARKED:	08/26/2014	
	TYPE:	CHECK	RECEIVED:	08/28/2014	
	CHECK NO:	6243			
	NAME:	T M ENTERPRISES 41530 GASSNER RD ANZA CA 92539-8801 US			

REMARKS

This receipt was generated by the automated BLM Collections and Billing System and is a paper representation of a portion of the official electronic record contained therein.

UNITED STATES
DEPARTMENT OF THE INTERIOR
BUREAU OF LAND MANAGEMENT

MAINTENANCE FEE WAIVER CERTIFICATION

124

744

FORM APPROVED
OMB NO. 1004-0114
Expires: February 28, 2010

406405

SEE INSTRUCTIONS ON PAGE 2

1. This small miner waiver is filed for the assessment year beginning at noon on September 1, 2013 and ending at noon on September 1, 2014.
2. The undersigned and all related parties owned ten or fewer mining claims, mill, or tunnel sites located and maintained on Federal lands in the United States of America on September 1, 2013.
3. The undersigned have performed the assessment work required by law for each mining claim listed prior to filing this waiver and understand that by filing this form; an affidavit of assessment work must be recorded by the December 30th following the filing of this waiver.
4. The undersigned understand that if the assessment work obligation has not yet come due under 30 U.S.C. 28 (for those claims in their first assessment year only); a notice of intent to hold reciting this condition must be recorded by the December 30th following the filing of this waiver.
5. The undersigned understand that mill and tunnel sites may also be listed upon this waiver and be waived from payment of the maintenance fee; and that a notice of intent to hold for these sites is required to be recorded by the December 30th immediately following the filing of this waiver.
6. The undersigned understand and acknowledge that pursuant to 43 U.S.C. 1212 and 18 U.S.C. 1001; the filing or recording of a false, fictitious, or fraudulent document with the Bureau of Land Management may result in a fine of up to \$250,000, a prison term not to exceed five years, or both.
7. The mining claims, mill or tunnel sites for which this waiver from payment of the maintenance fees is requested are:

CLAIM OR SITE NAME	BLM RECORDATION SERIAL NUMBER
1. Gold Mountain 5	✓ Amc # 406405
2. Gold Mountain 6	Amc # 406406
3.	
4.	
5.	
6.	
7.	
8.	
9.	
10.	

The owner(s) (claimants) of the above mining claims and sites are:

Marilynn Grant
(Owner's Name - Please Print)
41530 Gassner Rd
(Street or P.O. Box)
ANZA CA 92539
(City) (State) (Zip Code)

Marilynn Grant
(Owner's Signature)

Terry Grant
(Owner's Name - Please Print)
41530 Gassner Rd
(Street or P.O. Box)
ANZA CA 92539
(City) (State) (Zip Code)

Terry Grant
(Owner's Signature)

[Faint signature]
(Owner's Name - Please Print)
(Street or P.O. Box)
(City) (State) (Zip Code)

RECEIVED
BLM AZ STATE OFFICE
2013 SEP -4 A 8:45
PHOENIX, ARIZONA
TIMELY FILED

ENTERED
SEP 19 2013
BY: RE

(Owner's Name - Please Print)	(Owner's Signature)		
(Street or P.O. Box)	(City)	(State)	(Zip Code)
(Owner's Name - Please Print)	(Owner's Signature)		
(Street or P.O. Box)	(City)	(State)	(Zip Code)
(Owner's Name - Please Print)	(Owner's Signature)		
(Street or P.O. Box)	(City)	(State)	(Zip Code)
(Owner's Name - Please Print)	(Owner's Signature)		
(Street or P.O. Box)	(City)	(State)	(Zip Code)

Title 18 U.S.C. Section 1001 and Title 43 U.S.C. Section 1212 makes it a crime for any person knowingly and willfully to make to any department or agency of the United States any false, fictitious or fraudulent statements or representations as to any matter within its jurisdiction.

INSTRUCTIONS

1. This certification is made under the provisions of §1744 of Title 43 and § 28-28k of Title 30 of the United States Code; and the regulations thereunder (43 CFR Part 3830).
2. The claimant(s) must fill in the dates in paragraph 1 for the beginning and ending of the assessment year for which this waiver is sought.
3. The claimant(s) must fill in the date in paragraph 2 for the beginning of the assessment year for which this waiver is sought.
4. All claim and site names and Bureau of Land Management (BLM) serial numbers must be listed for the mining claims, mill sites, and tunnel sites for which the waiver is sought.
5. All owners of the mining claims, mill sites, and tunnel sites and their addresses must be given.
6. This waiver form must be signed by all the claimants or their designated agent, in original form. If an agent is designated, a notarized designation of agent, signed by all of the claimants with proper address given, must be submitted with this waiver.
7. This form must be filed no later than September 1st for the upcoming assessment year in the BLM State Office where the mining claims or sites are recorded, or the waiver cannot be granted by the BLM. (Example: to obtain a waiver for the assessment year 2000, which begins at noon on September 1, 1999, you must qualify for and file for a waiver no later than September 1, 1999, in the proper BLM State Office).
8. For all mining claims which require assessment work, you must record an affidavit of labor on or before the December 30th immediately following the filing of this waiver. For all other mining claims or sites waived, you must record a notice of intent to hold on or before the December 30th immediately following the filing of this waiver.
9. Mill and tunnel sites may also be listed upon this waiver and be waived from payment of the maintenance fee. A notice of intent to hold for these sites is required to be filed by the December 30th following the filing of this waiver.

BLM STATE OFFICE
 RECEIVED
 2013 SEP - 11 A 8:12
 PHOENIX, ARIZONA

TIMELY FILED

BLM AZ STATE OFFICE
 RECEIVED
 2013 SEP 11 A 8:46
 PHOENIX, ARIZONA
FOR OFFICIAL USE ONLY

When Recorded Return Document to:

Marilynn Grant
41530 GASSNER RD
ANZA, CA 92539

Check here if this is a change of address.

Telephone: 951 763-0503

E-mail address: _____

AFFIDAVIT OF PERFORMANCE OF ANNUAL WORK

1. State of Arizona, County of LA PAZ ss:

2. I (Name) Marilynn Grant

3. Reside at (Address) 41530 Gassner Rd

City ANZA County Riverside



State CA Zip 92539: being duly sworn, depose and say that I am a citizen of the United States, more than eighteen years of age, and that all of the facts set forth in this affidavit, subject to the provisions and penalties of 18 U.S.C. 1001 pertaining to the filing of false, fictitious, or fraudulent statements with the United States, are true and correct according to the best of my knowledge, information and belief.

4. Owner's name and address (if not shown in items 1-3 above): Terry Grant
41530 Gassner Rd, ANZA, CA 92539

5. That I am personally acquainted with the mining claim(s). The work and improvements were made by and at the expense of the owner(s) of said claim(s). Said contiguous group of claims, listed on this document, are situated in the Gila (optional) Mining District; LA PAZ County, Arizona.

Line No.	AMC NUMBER	CLAIM/SITE NAME	COUNTY RECORDER DATA (if available)	TWP	RNG	SEC
1	406405	Goldmountain ⁵	3-17-2011	3N	18W	029
2	406406	Goldmountain ⁶	3-17-2011	3N	18W	029
3						
4						
5						
6						

ENTERED
SEP 16 2013
BY: PM

Form BLM-CF108
Revised Jan. 2006
RECEIVED
STATE OFFICE
SEP - 11 A 8:46
DENIX, ARIZONA

BLM
Date
Stamp

2013 SEP - 4
A 8:46
PHOENIX, ARIZONA

RECEIVED
BLM AZ STATE OFFICE

7					
8					
9					
10					

6. That between the dates starting at 12 o'clock noon on September 1, 20 12 and ending at 12 o'clock noon on September 1, 20 13 at least \$ 100.00 dollars worth of work and improvements were done and performed upon said claim(s) or upon one or more of a contiguous group of claims for the benefit of all, wholly or partly outside of a contiguous group of claims for the benefit of all, not including the location work.

7. That the following persons were employed to perform the work and improvements described herein: _____

Marilynn Grant, Terry Grant

8. That the work and improvements performed were: Worked approximately 90 hrs performing exploration work on both claims. Repaired and secured claim markers and corner posts. Removed debris & picked up trash.


9. Dated: 8-25-13 Signature: Marilynn Grant

SUBSCRIBED AND SWORN TO before me, a Notary Public, this 27 day of AUGUST 20 13

By: MARILYNN MARIE GRANT

Notary Public [Signature]

My Commission Expires JULY-1-2016



No. of Claims: 2 x \$10 = 20.00
 Check No.: 5655 Init. NCM
 Receipt No.: 2875745
 For BLM Use Only

Bureau of Land Management
Arizona State Office

Terry Grant
41530 Gassner Rd.
Anza, CA 92539-8801

LAS VEGAS NV 890

29 AUG 2013 PM 2 L



Bureau of Land management
ONE NORTH CENTRAL AVENUE
Suite 800
PHOENIX, AZ 85004-4427

PHOENIX, ARIZONA

2013 SEP -4 A 8:45

RECEIVED
BLM AZ STATE OFFICE

85004442700



United States Department of the Interior
Bureau of Land Management
 LANDS/RECREATION & PLANNING
 ONE N CENTRAL AVE
 PHOENIX, AZ 85004 -2203
 Phone: 602-417-9200

Receipt

No: 2875745

Transaction #: 2961806	
Date of Transaction: 09/05/2013	
CUSTOMER:	
MARILYNN GRANT 41530 GASSNER RD ANZA,CA 92539-8801 US	

LINE #	QTY	DESCRIPTION	REMARKS	UNIT PRICE	TOTAL
1	1.00	LOCATABLE MINERALS / MINING CLAIMS- NOT NEW-UNADJUD,ONE AUTH NO. ONLY / MINING CLAIM MONEY RECEIVED CASES: AMC406405/\$20.00	POL 2013 (2) WAV	- n/a -	20.00
TOTAL:					\$20.00

PAYMENT INFORMATION					
1	AMOUNT:	20.00	POSTMARKED:	08/29/2013	
	TYPE:	CHECK	RECEIVED:	09/04/2013	
	CHECK NO:	5655			
	NAME:	TM ENTERPRISES 41530 GASSNER RD ANZA CA 92539-8801 US			

REMARKS

This receipt was generated by the automated BLM Collections and Billing System and is a paper representation of a portion of the official electronic record contained therein.

UNITED STATES
DEPARTMENT OF THE INTERIOR
BUREAU OF LAND MANAGEMENT

MAINTENANCE FEE WAIVER CERTIFICATION

FORM APPROVED
OMB NO. 1004-0114
Expires: February 28, 2010

516

SEE INSTRUCTIONS ON PAGE 2

406405

- This small miner waiver is filed for the assessment year beginning at noon on September 1, ~~2012~~ and ending at noon on September 1, ~~2013~~.
- The undersigned and all related parties owned ten or fewer mining claims, mill, or tunnel sites located and maintained on Federal lands in the United States of America on September 1, ~~2012~~.
- The undersigned have performed the assessment work required by law for each mining claim listed prior to filing this waiver and understand that by filing this form; an affidavit of assessment work must be recorded by the December 30th following the filing of this waiver.
- The undersigned understand that if the assessment work obligation has not yet come due under 30 U.S.C. 28 (for those claims in their first assessment year only); a notice of intent to hold reciting this condition must be recorded by the December 30th following the filing of this waiver.
- The undersigned understand that mill and tunnel sites may also be listed upon this waiver and be waived from payment of the maintenance fee; and that a notice of intent to hold for these sites is required to be recorded by the December 30th immediately following the filing of this waiver.
- The undersigned understand and acknowledge that pursuant to 43 U.S.C. 1212 and 18 U.S.C. 1001; the filing or recording of a false, fictitious, or fraudulent document with the Bureau of Land Management may result in a fine of up to \$250,000, a prison term not to exceed five years, or both.
- The mining claims, mill or tunnel sites for which this waiver from payment of the maintenance fees is requested are:

CLAIM OR SITE NAME	BLM RECORDATION SERIAL NUMBER
1. Gold Mountain 5	✓ BMC # 406405
2. Gold Mountain 5	BMC # 406406
3.	
4.	
5.	
6.	
7.	
8.	
9.	
10.	

The owner(s) (claimants) of the above mining claims and sites are:

✓ Marilyn Grant
(Owner's Name - Please Print)

41530 Gassner Rd
(Street or P.O. Box)

ANZA CA 92539
(City) (State) (Zip Code)

✓ Marilyn Grant
(Owner's Signature)

✓ Terry Grant
(Owner's Name - Please Print)

41530 Gassner Rd
(Street or P.O. Box)

ANZA CA 92539
(City) (State) (Zip Code)

✓ Terry Grant
(Owner's Signature)

(Owner's Name - Please Print)

(Street or P.O. Box)

(City) (State) (Zip Code)

RECEIVED
BLM AZ STATE OFFICE
2012 AUG 27 4:24
PHOENIX, ARIZONA

(Owner's Signature)

ENTERED IN COMPUTER

RE 9-18-12

ML
RE

(Owner's Name - Please Print)

(Owner's Signature)

(Street or P.O. Box)

(City)

(State)

(Zip Code)

(Owner's Name - Please Print)

(Owner's Signature)

(Street or P.O. Box)

(City)

(State)

(Zip Code)

(Owner's Name - Please Print)

(Owner's Signature)

(Street or P.O. Box)

(City)

(State)

(Zip Code)

(Owner's Name - Please Print)

(Owner's Signature)

(Street or P.O. Box)

(City)

(State)

(Zip Code)

Title 18 U.S.C. Section 1001 and Title 43 U.S.C. Section 1212 makes it a crime for any person knowingly and willfully to make to any department or agency of the United States any false, fictitious or fraudulent statements or representations as to any matter within its jurisdiction.

INSTRUCTIONS

1. This certification is made under the provisions of §1744 of Title 43 and § 28-28k of Title 30 of the United States Code; and the regulations thereunder (43 CFR Part 3830).
2. The claimant(s) must fill in the dates in paragraph 1 for the beginning and ending of the assessment year for which this waiver is sought.
3. The claimant(s) must fill in the date in paragraph 2 for the beginning of the assessment year for which this waiver is sought.
4. All claim and site names and Bureau of Land Management (BLM) serial numbers must be listed for the mining claims, mill sites, and tunnel sites for which the waiver is sought.
5. All owners of the mining claims, mill sites, and tunnel sites and their addresses must be given.
5. This waiver form must be signed by all the claimants or their designated agent, in original form. If an agent is designated, a notarized designation of agent, signed by all of the claimants with proper address given, must be submitted with this waiver.
7. This form must be filed no later than September 1st for the upcoming assessment year in the BLM State Office where the mining claims or sites are recorded, or the waiver cannot be granted by the BLM. (Example: to obtain a waiver for the assessment year 2000, which begins at noon on September 1, 1999, you must qualify for and file for a waiver no later than September 1, 1999, in the proper BLM State Office).
3. For all mining claims which require assessment work, you must record an affidavit of labor on or before the December 30th immediately following the filing of this waiver. For all other mining claims or sites waived, you must record a notice of intent to hold on or before the December 30th immediately following the filing of this waiver.
3. Mill and tunnel sites may also be listed upon this waiver and be waived from payment of the maintenance fee. A notice of intent to hold for these sites is required to be filed by the December 30th following the filing of this waiver.

RECEIVED
 BLM ARIZONA STATE OFFICE
 2012 AUG 27 P 4: 24
 PHOENIX, ARIZONA
FOR OFFICIAL USE ONLY

When Recorded Return Document to:
Marilynn Grant
41530 Gassner Rd
ANZA, CA 92539

Check here if this is a change of address.
 Telephone: 951 763-0503
 E-mail address: _____

AFFIDAVIT OF PERFORMANCE OF ANNUAL WORK

1. State of Arizona, County of La Paz ss:
 2. I (Name) Marilynn Grant
 3. Reside at (Address) 41530 Gassner Rd

 City ANZA County Riverside

RECEIVED
 BLM AZ STATE OFFICE
 2012 AUG 21 P 4: 23
 PHOENIX, ARIZONA
 BLM
 Date
 Stamp

State CA Zip 92539 being duly sworn, depose and say that I am a citizen of the United States, more than eighteen years of age, and that all of the facts set forth in this affidavit, subject to the provisions and penalties of 18 U.S.C. 1001 pertaining to the filing of false, fictitious, or fraudulent statements with the United States, are true and correct according to the best of my knowledge, information and belief.

4. Owner's name and address (if not shown in items 1-3 above). Terry Grant
41530 Gassner Rd, ANZA, CA 92539

5. That I am personally acquainted with the mining claim(s). The work and improvements were made by and at the expense of the owner(s) of said claim(s). Said contiguous group of claims, listed on this document, are situated in the Gila (optional) Mining District; La Paz County, Arizona.

Line No.	AMC NUMBER	CLAIM/SITE NAME	COUNTY RECORDER DATA (If available)	TWP	RNG	SEC
1	<u>406405</u>	<u>Gold Mountain 5</u>	<u>3-17-2011</u>	<u>3N</u>	<u>18W</u>	<u>029</u>
2	<u>406406</u>	<u>Gold Mountain 6</u>	<u>3-17-2011</u>	<u>3N</u>	<u>18W</u>	<u>029</u>
3						
4						
5						
6						

RECORDED BY: _____
 COUNTY RECORDER
 RIVERSIDE COUNTY
 2012 AUG 21 10:08 AM
 REVISION: _____

RE 9-18-12
 ENTERED IN COMPUTER

RECEIVED
 BLM AZ STATE OFFICE
 2012 AUG 27 P 4: 23
 PHOENIX, ARIZONA

BLM
Date
Stamp

7					
8					
9					
10					

6. That between the dates starting at 12 o'clock noon on September 1, 20 11 and ending at 12 o'clock noon on September 1, 20 12 at least \$ 100.00 dollars worth of work and improvements were done and performed upon said claim(s) or upon one or more of a contiguous group of claims for the benefit of all, wholly or partly outside of a contiguous group of claims for the benefit of all, not including the location work.

7. That the following persons were employed to perform the work and improvements described herein: _____

Marilynn Grant ; Terry Grant

8. That the work and improvements performed were: We worked approximately 85 hrs

Performing exploration work on both claims. Besides Repairing and Securing Claim markers and corner posts. Picked up trash & Removed loose debris.

9. Dated: 8-24-12 Signature: Marilynn Grant

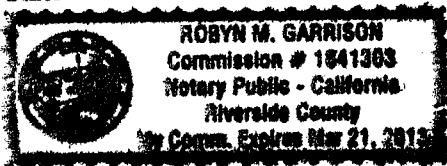
SUBSCRIBED AND SWORN TO before me, a Notary Public, this 24th day of Aug 2012

By: Robyn M Garrison Notary Public

Notary Public Robyn M Garrison

My Commission Expires March 21, 2013

Bureau of Land Management
Arizona State Office



No. of Claims: 2 x \$10 = 20.00
 Check No.: 5291 Init. ADJ
 Receipt No.: 2643069
 For BLM Use Only

Form: MCF108
 Revised Jan. 2006
 Page 2 of 2


CALIFORNIA ALL-PURPOSE ACKNOWLEDGMENT

State of California

County of Riverside

On 8-24-2012 before me, Robyn M Garrison Notary Public
Date Here Insert Name and Title of the Officer

personally appeared Marilyn Marie Grant
Name(s) of Signer(s)



who proved to me on the basis of satisfactory evidence to be the person(s) whose name(s) is/are subscribed to the within instrument and acknowledged to me that he/she/they executed the same in his/her/their authorized capacity(ies), and that by his/her/their signature(s) on the instrument the person(s), or the entity upon behalf of which the person(s) acted, executed the instrument.

I certify under PENALTY OF PERJURY under the laws of the State of California that the foregoing paragraph is true and correct.

WITNESS my hand and official seal.

Signature Robyn M Garrison
Signature of Notary Public

Place Notary Seal Above

OPTIONAL

Though the information below is not required by law, it may prove valuable to persons relying on the document and could prevent fraudulent removal and reattachment of this form to another document.

Description of Attached Document

Title or Type of Document: Affidavit of Performance of Annual Work

Document Date: 8-24-2012 Number of Pages: 1

Signer(s) Other Than Named Above: _____

Capacity(ies) Claimed by Signer(s)

Signer's Name: Marilyn Marie Grant

- Individual
- Corporate Officer — Title(s): _____
- Partner — Limited General
- Attorney in Fact
- Trustee
- Guardian or Conservator
- Other: _____

RIGHT THUMBPRINT OF SIGNER
Top of thumb here

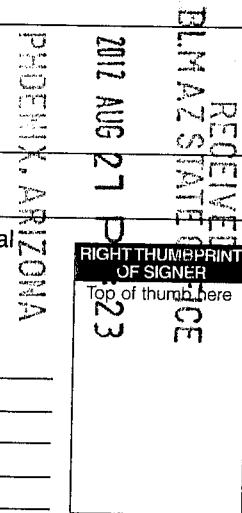
Signer Is Representing: _____

Signer's Name: _____

- Individual
- Corporate Officer — Title(s): _____
- Partner — Limited General
- Attorney in Fact
- Trustee
- Guardian or Conservator
- Other: _____

RIGHT THUMBPRINT OF SIGNER
Top of thumb here

Signer Is Representing: _____






Marilynn Grant
41530 Gassner Rd
Anza CA 92539

SN BERNARDINO CA 923

24 AUG 2012 PM 1 77



RECEIVED
BLM AZ STATE OFFICE

2012 AUG 27 P 4: 23

PHOENIX, ARIZONA

Bureau of Land Management
One North Central Avenue
Phoenix, AZ 85004-4427
Suite 800

6500434427





Marilynn Grant
41530 Gassner Rd
Anza CA 92539

SN BERNARDINO CA 923

24 AUG 2012 PM 1:17



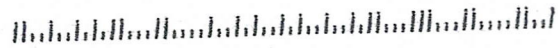
RECEIVED
BLMAZ STATE OFFICE

2012 AUG 27 P 4: 23

PHOENIX, ARIZONA

Bureau of Land Management
ONE NORTH CENTRAL AVENUE
SUITE 800
PHOENIX, AZ 85004-4427

6500434427



United States Department of the Interior
Bureau of Land Management
 LANDS/RECREATION & PLANNING
 ONE N CENTRAL AVE
 PHOENIX, AZ 85004 -2203
 Phone: 602-417-9200

Receipt

No: 2643069

Transaction #: 2723769	
Date of Transaction: 08/28/2012	
CUSTOMER:	
MARILYNN GRANT 41530 GASSNER RD ANZA,CA 92539-8801 US	

LINE #	QTY	DESCRIPTION	REMARKS	UNIT PRICE	TOTAL
1	1.00	LOCATABLE MINERALS / MINING CLAIMS- NOT NEW-UNADJUD, ONE AUTH NO. ONLY / MINING CLAIM MONEY RECEIVED CASES: AMC406405/\$20.00	MAINT FEE WAIVER (2) 2013 / POL (2) 2012	- n/a -	20.00
TOTAL:					\$20.00

PAYMENT INFORMATION			
1	AMOUNT:	20.00	POSTMARKED: N/A
	TYPE:	CHECK	RECEIVED: 08/27/2012
	CHECK NO:	5291	
	NAME:	T & M ENTERPRISES 41530 GASSNER RD ANZA CA 92539-8801 US	

REMARKS

This receipt was generated by the automated BLM Collections and Billing System and is a paper representation of a portion of the official electronic record contained therein.

When Recorded Return Document to:

Marilynn Grant Management
41530 Gassner Rd
ANZA, CA 92539
PHOENIX, AZ 85004-4427

Amc 406405

Check here if this is a change of address.

Telephone: 951-763-0503

E-mail address: _____

AFFIDAVIT OF PERFORMANCE OF ANNUAL WORK

1. State of Arizona, County of La Paz ss:

2. I (Name) Marilynn Grant

3. Reside at (Address) 41530 Gassner Rd

City Anza County Riverside

RECEIVED
BLMAZ STATE OFFICE
2011 JUL 28 A 9:47
PHOENIX, ARIZONA
BLM
Date
Stamp

State CA Zip 92539 being duly sworn, depose and say that I am a citizen of the United States, more than eighteen years of age, and that all of the facts set forth in this affidavit, subject to the provisions and penalties of 18 U.S.C. 1001 pertaining to the filing of false, fictitious, or fraudulent statements with the United States, are true and correct according to the best of my knowledge, information and belief.

4. Owner's name and address (if not shown in items 1-3 above). Terry Grant
41530 Gassner Rd ANZA, CA 92539

5. That I am personally acquainted with the mining claim(s). The work and improvements were made by and at the expense of the owner(s) of said claim(s). Said contiguous group of claims, listed on this document, are situated in the

Gila (optional) Mining District; La Paz County, Arizona.

Line No.	AMC NUMBER	CLAIM/SITE NAME	COUNTY RECORDER DATA (If available)	TWP	RNG	SEC
1	^{AMC} 406406	Gold Mountain b	3-17-2011	3N	18W	029
2	406405	Gold Mountain S	3-17-2011	3N	18W	029
3						
4						
5						
6						

ENTERED INTO COMPUTER

AUG 01 2011 PB (488 code) per AT

RECEIVED
BLM AZ STATE OFFICE

2011 JUL 28 A 9:47
PHOENIX, ARIZONA

BLM
Date
Stamp

7					
8					
9					
10					

6. That between the dates starting at 12 o'clock noon on September 1, 20 10 and ending at 12 o'clock noon on September 1, 20 11 at least \$ 100.00 dollars worth of work and improvements were done and performed upon said claim(s) or upon one or more of a contiguous group of claims for the benefit of all, wholly or partly outside of a contiguous group of claims for the benefit of all, not including the location work.

7. That the following persons were employed to perform the work and improvements described herein: _____
Marilynn Grant, Terry Grant

8. That the work and improvements performed were: we worked approximately 60 HRS performing exploration work on both claims. Besides repairing and securing claim markers and corner posts. Picked up trash & removed loose debris

9. Dated: 7/25/11 Signature: Marilynn Grant

SUBSCRIBED AND SWORN TO before me, a Notary Public, this 25th day of JULY 20 11

By: MARILYNN GRANT

Notary Public Darlene F. Stone Notary Public

My Commission Expires MAY 8, 2012

Bureau of Land Management
Arizona State Office


No. of Claims: <u>2</u> x \$10 = <u>20.00</u>
Check No.: _____ Init. <u>SM</u>
Receipt No. <u>2291567</u>
For BLM Use Only

JURAT

State of California }
County of RIVERSIDE } SS.

Subscribed and sworn to (or affirmed) before me on this 25th day of JULY, 2011, by
MARILYNN GRANT, proved to me on the basis of satisfactory evidence
to be the person(s) who appeared before me.

RECEIVED
BLM AZ STATE OFFICE
2011 JUL 28 A 9:47
PHOENIX, ARIZONA



Darlene F. Stone Notary Public
NOTARY'S SIGNATURE

PLACE NOTARY SEAL IN ABOVE SPACE

OPTIONAL INFORMATION

The information below is optional. However, it may prove valuable and could prevent fraudulent attachment of this form to an unauthorized document.

CAPACITY CLAIMED BY SIGNER (PRINCIPAL)

- INDIVIDUAL
- CORPORATE OFFICER _____ TITLE(S)
- PARTNER(S)
- ATTORNEY-IN-FACT
- TRUSTEE(S)
- GUARDIAN/CONSERVATOR
- OTHER: _____

DESCRIPTION OF ATTACHED DOCUMENT

Affidavit of Work
TITLE OR TYPE OF DOCUMENT


2
NUMBER OF PAGES

July 25, 2011
DATE OF DOCUMENT

OTHER

ABSENT SIGNER (PRINCIPAL) IS REPRESENTING:
NAME OF PERSON(S) OR ENTITY(IES)

RIGHT
THUMBPRINT
OF
SIGNER



UNITED STATES
DEPARTMENT OF THE INTERIOR
BUREAU OF LAND MANAGEMENT

MAINTENANCE FEE WAIVER CERTIFICATION

[Handwritten Signature]
132

FORM APPROVED
OMB NO. 1004-0114
Expires: February 28, 2010

Amc 406405

SEE INSTRUCTIONS ON PAGE 2

- This small miner waiver is filed for the assessment year beginning at noon on September 1, 2011 and ending at noon on September 1, 2012.
- The undersigned and all related parties owned ten or fewer mining claims, mill, or tunnel sites located and maintained on Federal lands in the United States of America on September 1, 2011.
- The undersigned have performed the assessment work required by law for each mining claim listed prior to filing this waiver and understand that by filing this form; an affidavit of assessment work must be recorded by the December 30th following the filing of this waiver.
- The undersigned understand that if the assessment work obligation has not yet come due under 30 U.S.C. 28 (for those claims in their first assessment year only); a notice of intent to hold reciting this condition must be recorded by the December 30th following the filing of this waiver.
- The undersigned understand that mill and tunnel sites may also be listed upon this waiver and be waived from payment of the maintenance fee; and that a notice of intent to hold for these sites is required to be recorded by the December 30th immediately following the filing of this waiver.
- The undersigned understand and acknowledge that pursuant to 43 U.S.C. 1212 and 18 U.S.C. 1001; the filing or recording of a false, fictitious, or fraudulent document with the Bureau of Land Management may result in a fine of up to \$250,000, a prison term not to exceed five years, or both.
- The mining claims, mill or tunnel sites for which this waiver from payment of the maintenance fees is requested are:

CLAIM OR SITE NAME	BLM RECORDATION SERIAL NUMBER
1. <u>Gold Mountain 5</u>	✓ <u>Amc# 406405</u>
2. <u>Gold Mountain 6</u>	<u>Amc# 406406</u>
3.	
4.	
5.	
6.	
7.	
8.	
9.	
10.	

RECEIVED
 BLM AZ STATE OFFICE
 2011 JUL 28 A 9:47
 PHOENIX, ARIZONA

The owner(s) (claimants) of the above mining claims and sites are:

✓ Marilynn Grant
(Owner's Name - Please Print)

✓ *Marilynn Grant*
(Owner's Signature)

41530 Gassner Rd
(Street or P.O. Box)

Anza CA 92539
(City) (State) (Zip Code)

✓ Terry Grant
(Owner's Name - Please Print)

✓ *Terry Grant*
(Owner's Signature)

41530 Gassner Rd
(Street or P.O. Box)

Anza ca 92539
(City) (State) (Zip Code)

ENTERED INTO COMPUTER
AUG 01 2011 *PB*

(Owner's Name - Please Print)

(Owner's Signature)

(Street or P.O. Box)

(City) (State) (Zip Code)

(Owner's Name - Please Print)	(Owner's Signature)		
(Street or P.O. Box)	(City)	(State)	(Zip Code)
(Owner's Name - Please Print)	(Owner's Signature)		
(Street or P.O. Box)	(City)	(State)	(Zip Code)
(Owner's Name - Please Print)	(Owner's Signature)		
(Street or P.O. Box)	(City)	(State)	(Zip Code)
(Owner's Name - Please Print)	(Owner's Signature)		
(Street or P.O. Box)	(City)	(State)	(Zip Code)

Title 18 U.S.C. Section 1001 and Title 43 U.S.C. Section 1212 makes it a crime for any person knowingly and willfully to make to any department or agency of the United States any false, fictitious or fraudulent statements or representations as to any matter within its jurisdiction.

INSTRUCTIONS

1. This certification is made under the provisions of §1744 of Title 43 and § 28-28k of Title 30 of the United States Code; and the regulations thereunder (43 CFR Part 3830).
2. The claimant(s) must fill in the dates in paragraph 1 for the beginning and ending of the assessment year for which this waiver is sought.
3. The claimant(s) must fill in the date in paragraph 2 for the beginning of the assessment year for which this waiver is sought.
4. All claim and site names and Bureau of Land Management (BLM) serial numbers must be listed for the mining claims, mill sites, and tunnel sites for which the waiver is sought.
5. All owners of the mining claims, mill sites, and tunnel sites and their addresses must be given.
5. This waiver form must be signed by all the claimants or their designated agent, in original form. If an agent is designated, a notarized designation of agent, signed by all of the claimants with proper address given, must be submitted with this waiver.
7. This form must be filed no later than September 1st for the upcoming assessment year in the BLM State Office where the mining claims or sites are recorded, or the waiver cannot be granted by the BLM. (Example: to obtain a waiver for the assessment year 2000, which begins at noon on September 1, 1999, you must qualify for and file for a waiver no later than September 1, 1999, in the proper BLM State Office).
3. For all mining claims which require assessment work, you must record an affidavit of labor on or before the December 30th immediately following the filing of this waiver. For all other mining claims or sites waived, you must record a notice of intent to hold on or before the December 30th immediately following the filing of this waiver.
3. Mill and tunnel sites may also be listed upon this waiver and be waived from payment of the maintenance fee. A notice of intent to hold for these sites is required to be filed by the December 30th following the filing of this waiver.

RECEIVED
 BLM AZ STATE OFFICE
 2011 JUL 28 A 9:17
 PHOENIX, ARIZONA

FOR OFFICIAL USE ONLY

NOTICES

The Privacy Act of 1974 and the regulation in 43 CFR 2.48 (d) provide that you be furnished the following information in connection with the information required by this certification of waiver from rental fees.

AUTHORITY: 30 U.S.C. 28-28k; 43 U.S.C. 1201, 1457, 1740, and 1744; and 43 CFR 3830.

PRINCIPLE PURPOSE: This information is to be used to verify that the owner(s) (claimants) of a mining claim has complied with 30 U.S.C. 28f and is entitled to perform assessment work in lieu of paying the maintenance fee for the mining claims listed on this form.

ROUTINE USE: (1) Adjudication of the claimant(s) certification of waiver from paying the maintenance fee otherwise required by 30 U.S.C. 28f. (2) Disclosure may be made to appropriate Federal agencies when location is made within the agency's geographic area of responsibility. (3) Information from the record and/or the record will be transferred to the appropriate Federal, State, or local agency, or a member of the public in response to a specific request for pertinent information. (4) Information may also be provided to the Department of Justice or in a proceeding before a court or adjudicative body; or to Federal, State, local or foreign agencies when needed for enforcement of civil or criminal codes or applicable regulations concerning title rights upon the public land.

EFFECT OF NOT PROVIDING INFORMATION: Disclosure of this information is required by 30 U.S.C. 28f and 43 CFR Part 3830 for those qualified claimants wishing to take the small miner waiver allowed. Failure to supply the information required in this form to support the claimants certification of waiver from payment of the otherwise required maintenance fees will result in the waiver being disallowed and the mining claims subject to forfeiture by BLM under 30 U.S.C. 28i.

The Paperwork Reduction Act of 1995 requires us to inform you that:

The BLM collects this information to determine if you qualify for a waiver from the payment of \$125 per mining claim or site maintenance fee established in 30 U.S.C. 28f and the implementing regulations at 43 CFR 3830.

Response to this request is required in accordance with the statute to obtain your benefit.

The BLM would like you to know that you do not have to respond to this or any other Federal agency-sponsored information collection unless it displays a currently valid OMB control number.

BURDEN HOURS STATEMENT: Public reporting burden for this form is estimated to average 20 minutes per response, including time to review instructions, gathering and maintaining data, and completing and reviewing the form. Direct comments regarding this burden estimate or any other aspect of this form to the U.S. Department of the Interior, Bureau of Land Management (1004-0114), Bureau Information Collection Clearance Officer (WO-630), Mail Stop 401 LS, 1849 C St., N.W., Washington, D.C. 20240.

RECEIVED
BLM AZ STATE OFFICE
2011 JUL 28 A 9:47
PHOENIX, ARIZONA

Ms. Marilyn Grant
41530 Gassner Rd
Anza, CA 92539-8801



RECEIVED
RLM STATE OFFICE

2011 JUL 27 P 1:56

PHOENIX, ARIZONA

Bureau of Land Management
One North Central Avenue
Suite 800

Phoenix, AZ. 85004-4427



Ms. Marilyn Grant
41530 Gassner Rd
Anza, CA 92539-8801



RECEIVED
BLM STATE OFFICE

2011 JUL 27 P 1:56

PHOENIX, ARIZONA

Bureau of Land Management
One North Central Avenue
Suite 800
Phoenix, AZ. 85004-4427






Apply Priority

Flat Rate Mailing Envelope

For Use With EP14B & EP14H Only

January 2010

Label FRE



1006

85004


U.S. POSTAGE
PHIL
ANZA, CA
92539
JUL 25 11
AMOUNT

\$5.65

00060106-05

United States Postal Service®

DELIVERY CONFIRMATION™



0308 3390 0001 8183 4135
SET1 EP14 1000 0LEE 90EO

United States Department of the Interior
 Bureau of Land Management
 LANDS/RECREATION & PLANNING
 ONE N CENTRAL AVE
 PHOENIX, AZ 85004 -2203
 Phone: 602-417-9200

Receipt

No: 2391567

Transaction #: 2466632		ENTERED INTO COMPUTER
Date of Transaction: 07/28/2011		
CUSTOMER:		AUG 01 2011 <i>pb</i>
MARILYNN GRANT 41530 GASSNER RD ANZA, CA 92539-8801 US		

LINE #	QTY	DESCRIPTION	REMARKS	UNIT PRICE	TOTAL
1	1.00	LOCATABLE MINERALS / MINING CLAIMS-NOT NEW-UNADJUD, ONE AUTH NO. ONLY / MINING CLAIM MONEY RECEIVED CASES: AMC406406/\$20.00	POL/WAIVER-2	- n/a -	20.00
TOTAL:					\$20.00

PAYMENT INFORMATION					
1	AMOUNT:	20.00	POSTMARKED:	07/25/2011	
	TYPE:	CHECK	RECEIVED:	07/28/2011	
	CHECK NO:	4597			
	NAME:	T & M ENTERPRISES 41530 GASSNER RD ANZA CA 92539-8801 US			

REMARKS

This receipt was generated by the automated BLM Collections and Billing System and is a paper representation of a portion of the official electronic record contained therein.

NOTICE!!

These documents have been scanned!

Do not place un-scanned documents beneath this notice!

Do not remove this notice from this file!

GPO Jacket No. 560-102
Print Order 61540
Rise Business Services, LLC
Job=AZ15 5/16/2019



Box Number= AZ15059



Claim Begin-End: AMC405405-AMC406406

6 Location Notices-Amendments and Supporting Documents



AZ15059-4

AMC406356-AMC407176

MINING CLAIM STATUS REPORT

DATA ENTERED MAR 26 2011 *PB*

MTP Checked by MAR 26 2011 *PB*
GEO Checked by MAR 26 2011 *PB*

LEAD SERIAL NUMBER AMC 406405 thru AMC 406406

OF CLAIMS & TYPE

_____ LODE
_____ PLACER
2 ASSOCIATION PLACER
_____ MILL SITE
_____ TUNNEL SITE

CHARGES

Location Fee @ \$34 = \$ 68
Processing Fee @ \$15 = \$ 30
Maintenance Fee @ \$140 = \$ 280
Overage (+) \$ _____
Shortage (-) \$ _____
Other Fees \$ _____

TOTAL \$ 378

ARE THERE ENOUGH LOCATORS?

Yes No

DOCUMENTS RECEIVED VIA -

Over-the-Counter Mail

TIMELY FILED?

Yes No

LEGAL DESCRIPTION -

T 3N R 18W SEC 29
T _____ R _____ SEC _____
T _____ R _____ SEC _____
T _____ R _____ SEC _____

BLM FOREST SERVICE SUBJ TO PL 359: Yes No

WILDERNESS AREA: No Yes

SPLIT ESTATE - N/A SX PX SRHA OTHER

Proper Notice Filed if Located on SHRA Lands? N/A Yes No

RECONVEYED MINERALS ON BLM LANDS REQUIRE OPENING ORDERS FROM 1944 TO 1993 -

Open to Entry on: _____ N/A

COMMENTS/STATUS - VOID PARTIALLY VOID PVT MINERALS WITHDRAWN LANDS

OTHER Should have dimensions in feet on the map.

Claimant acknowledges that portions of the following claims(s) site(s) may be void or voidable.

Printed Name of Claimant _____ Signature of Claimant _____

***** FINAL ADJUDICATION *****

DATE 6/30/2011 INITIALS TS

AMC 406405

LOCATION NOTICE FOR PLACER MINING CLAIM

NOTICE IS HEREBY GIVEN that the Gold Mountain 5

Marilyn placer mining claim has been located by 2 new ID's entered 3/26/11
Marilyn or Terry Grant whose current mailing
address is 41530 Gassner Road
Anza, CA 92539

RECEIVED BLM STATE OFFICE PHOENIX, ARIZONA 2011 MAR 17 A 10:46	BLM Date Stamp
---	----------------------

The general course of this claim is Square and it is situated in
La Paz
County, Arizona.

This claim is 1320 feet in length and 1320 feet in width. This claim runs from the
location monument on which this location notice is posted approximately 1' feet in a N
direction to the SE end line and 1320 feet in a W direction to the SW end line.

This claim is marked by four monuments, one at each corner of the claim.

The location monument on which this notice is posted is situated within Section 029, Township SE corner
3 N, Range 18 W, Gila Salt River Base and Meridian, Arizona. This claim encompasses
portions of the following subdivision(s) if located by legal subdivision or the following quarter section (s),
section (s), Township (s) and Range (s) Y4 SW 029 3N 18W
Gila Salt River Base and Meridian, Arizona.

The locality of this claim with reference to some natural object or permanent monument and additional
information (if any) concerning its locality are as follows: Traveling BLM Road 419
aprox. 1 1/2 miles past long term boundary
claim on left of BLM Road 419

DATED AND POSTED on the ground this 12th day of March, 20 11.

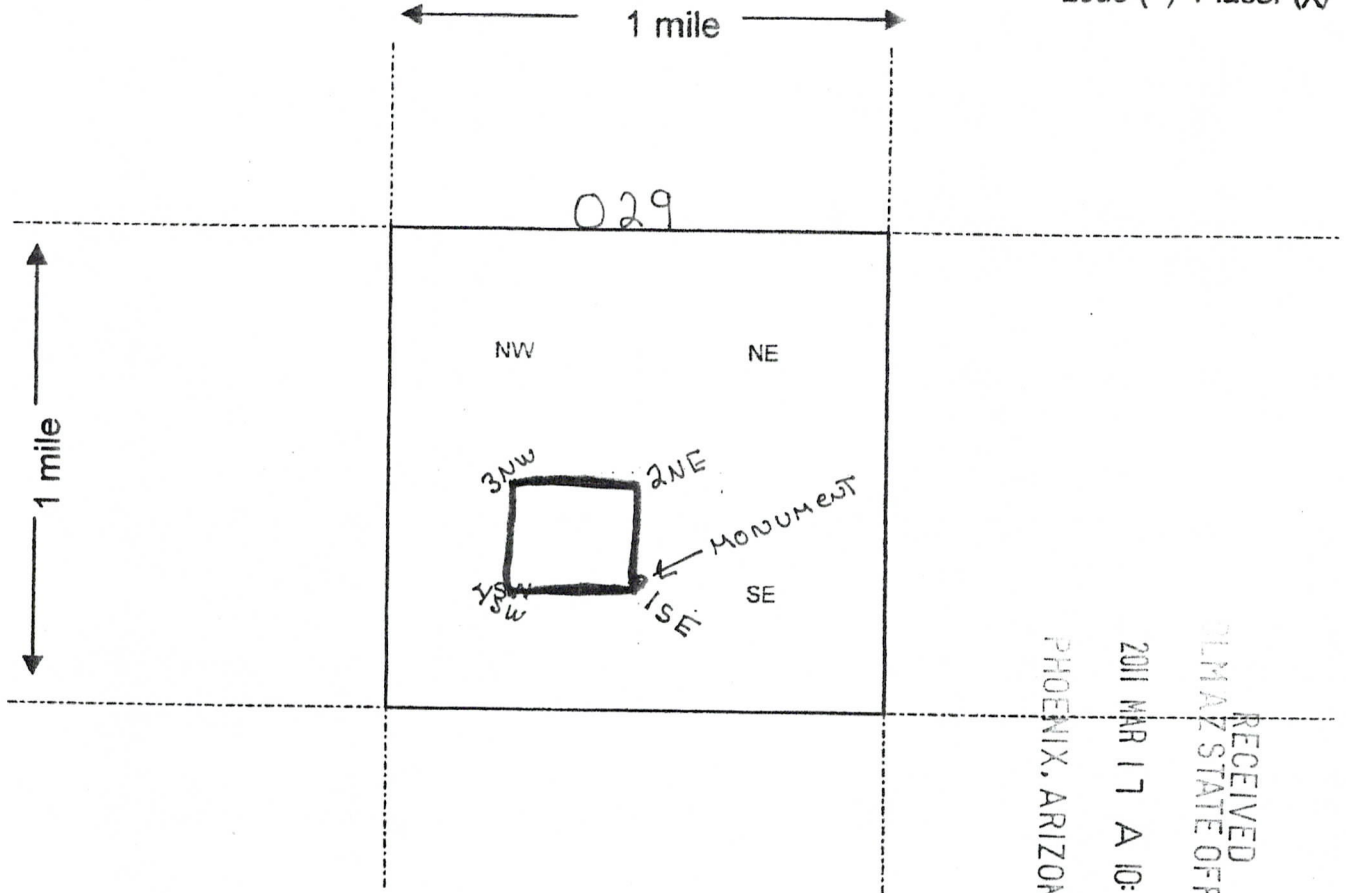
LOCATOR (s) Marilyn Grant Terry Grant

Form MCF102
Revised July 2005

AMC 406405

MINING CLAIM MAP

Lode () Placer (X)



AMC 406405

RECEIVED
 ALMAZ STATE OFFICE
 2011 MAR 17 A 10:46
 PHOENIX, ARIZONA

Scale: 1" = 2000 feet

1. The above map depicts the Gold Mountain 5 mining claim, which is located in Section (s) Y4 SW, Township 3 N, Range 18 W, Gila and Salt River Base and Meridian, La Paz County, Arizona.

2. The type of corner and location monuments used are as follows: 2' pile of rock with 4x4 post Aluminum plate stamped with location.

3. The bearings and distances in degrees and feet between claim corners are as depicted on the map.
#1 Monument Due North TO #2 Due west TO #3 TO #4 Due South 1320' each side

Form MCF100a
 Revised July 2005


LOCATION NOTICE FOR PLACER MINING CLAIM

NOTICE IS HEREBY GIVEN that the Gold Mountain 6

_____ placer mining claim has been located by

Marilyn NA or Terry Grant whose current mailing address is 41530 Gassner Road

Anza, CA 92539



The general course of this claim is Square and it is situated in La Paz

County, Arizona.

This claim is 1320 feet in length and 1320 feet in width. This claim runs from the location monument on which this location notice is posted approximately 1' feet in a N direction to the SE end line and 1320 feet in a W direction to the SW end line.

This claim is marked by four monuments, one at each corner of the claim.

The location monument on which this notice is posted is situated within Section 029, Township SE corner 3 N, Range 18 W, Gila Salt River Base and Meridian, Arizona. This claim encompasses portions of the following legal subdivision(s) if located by legal subdivision or the following quarter section (s), section (s), Township (s) and Range (s) 1/4 NW 029 3N 18W

_____, Gila Salt River Base and Meridian, Arizona.

The locality of this claim with reference to some natural object or permanent monument and additional information (if any) concerning its locality are as follows: Traveling BLM Road 419 approx. 1 1/2 Miles past Long Term boundary claim on left of BLM Road 419

DATED AND POSTED on the ground this 12th day of March, 2011.

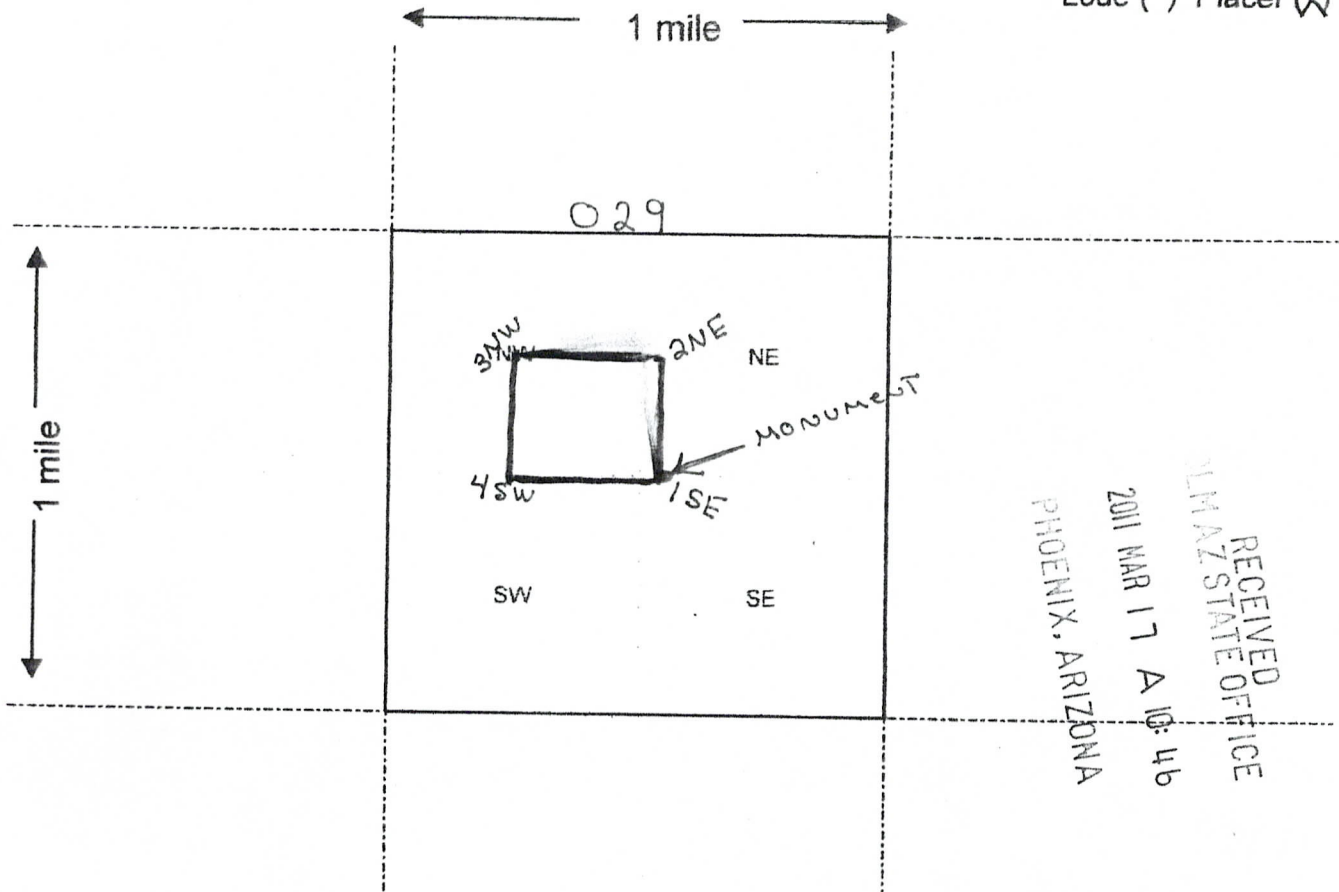
LOCATOR (s) Marilyn Grant

Form MCF102
Revised July 2005

AMC 406406

MINING CLAIM MAP

Lode () Placer (X)



AMG 406406

RECEIVED
 LMAZ STATE OFFICE
 2011 MAR 17 A 10:46
 PHOENIX, ARIZONA

Scale : 1" = 2000 feet




1. The above map depicts the Gold Mountain 6 mining claim, which is located in Section (s) 1/4 NW, Township 3 N, Range 18 W, Gila and Salt River Base and Meridian, La Paz County, Arizona.
2. The type of corner and location monuments used are as follows: 2' pile of rock with 4x4 post Aluminum plate stamped with location.
3. The bearings and distances in degrees and feet between claim corners are as depicted on the map.
 *1 Monument Due North To #2 Due west To #3
 To #4 Due South 1320' each side

Form MCF100a
 Revised July 2005



TERRY GRANT
41530 GASSNER RD
ANZA CA 92539-8801



Bureau of Land Management
One North Central Avenue
Suite 800
Phoenix, AZ. 85004-4427

DEPARTMENT OF INTERIOR
BUREAU OF LAND MANAGEMENT

Input Parameters for Geographic Report with Land

System Id = CR

Admin State = AZ

Geo State = AZ

Casetype Begins With

Case Disp Txt = AUTHORIZED, CANCELLED, EXPIRED, PENDING, REJECTED, RELINQUISHED, WITHDRAWN

Mer Twp Rng =

Section =

Mtrs = 14 0030N 0180W 029, 14 0030N 0180W 999

Commodity =

Commodity Txt =

Pending Org =

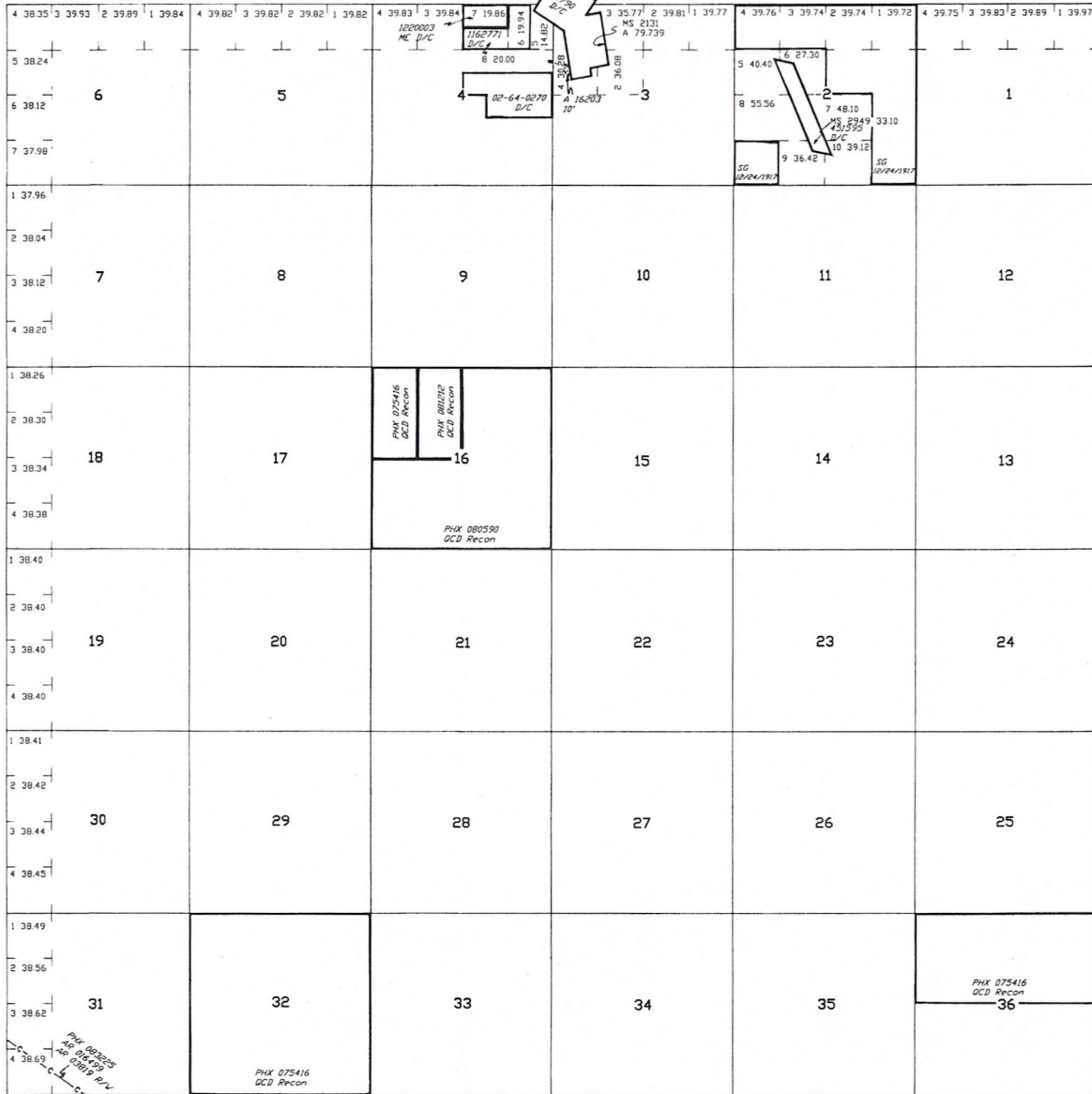
Pend Org Decode =

Total Rows Returned: 0

TOWNSHIP 3 NORTH RANGE 18 WEST OF THE GILA AND SALT RIVER MERIDIAN, ARIZONA

LA PAZ COUNTY

STATUS OF PUBLIC DOMAIN
LAND AND MINERAL TITLES

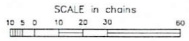


INDEX TO SEGREGATED TRACTS				
RESURVEY TRACT NO	ORIGINAL SURVEY			
	T	R	SEC	SUBDIVISION

FOR ORDERS AFFECTING DISPOSAL OR USE OF UNIDENTIFIED LANDS WITHDRAWN FOR CLASSIFICATION, MINERALS, WATER AND/OR OTHER PUBLIC PURPOSES, REFER TO INDEX OF MISCELLANEOUS DOCUMENTS.

- DIST NO 5
- GRAZING DIST NO 2
- MDS 439 NE
- 440 NW
- A 18310 P/W
- Sec 4 : Lot 3 M&B, N1/2SW1/4, SW1/4SW1/4, SE1/4NW1/4

Lot Long 33°32'59"N
114°03'48"W



WARNING STATEMENT
This plot is the Bureau's Record of Title, and should be used only as a graphic display of the township survey data. Records herein do not reflect title changes which may have been effected by lateral movements of rivers or other bodies of water. Refer to the coastal survey for official survey information.

CURRENT TO	BT	T	3 N
5-29-2002	PV	R	18 W



TERRY GRANT
41530 GASSNER RD
ANZA CA 92539-8801



Bureau of Land Management
One North Central Avenue
Suite 800
Phoenix, Az. 85004-4427